




PUNTO	COORDENADAS UTM	
	(X)	(Y)
1	433.794.8635	4.465.928.9751
2	433.804.4758	4.465.919.8061
3	433.814.9914	4.465.914.0430
4	433.802.6109	4.465.856.0792
5	433.797.0542	4.465.797.0689
6	433.788.7738	4.465.504.6690
7	433.784.0179	4.465.549.4623
8	433.777.1915	4.465.488.7078
9	433.774.6908	4.465.487.4033
10	433.768.2132	4.465.465.5455
11	433.761.5718	4.465.466.6863
12	433.419.8929	4.465.829.8087
13	433.352.0780	4.465.670.3266
14	433.298.3027	4.465.728.2000
15	433.291.7253	4.465.738.1648
16	433.289.6048	4.465.743.2008
17	433.289.4149	4.465.748.0432
18	433.288.5448	4.465.768.5318
19	433.273.6993	4.465.779.5059
20	433.269.7298	4.465.782.8072
21	433.266.9743	4.465.787.3558
22	433.252.2235	4.465.841.4634
23	433.248.5501	4.465.897.4251
24	433.255.2288	4.468.087.3837
25	433.261.9075	4.466.277.3423
26	433.279.3220	4.466.357.3140
27	433.323.6995	4.466.428.0844
28	433.342.0849	4.466.415.2531
29	433.363.3263	4.466.413.2187
30	433.380.8168	4.466.416.2096
31	433.420.3729	4.466.384.8697
32	433.424.0457	4.466.381.2860
33	433.460.3069	4.466.349.6410
34	433.464.3732	4.466.345.8248
35	433.498.2151	4.466.312.2410
36	433.502.0622	4.466.308.2011
37	433.535.8467	4.466.270.7140
38	433.776.0369	4.465.988.7511
39	433.776.8924	4.465.955.2550


El presente documento es un
 documento de trabajo de
 carácter informativo.
 Fecha: 15 MAR 2009

E.S. 2009/07/2009


Nº FECHA CONCEPTO PCR


AYUNTAMIENTO DE LEGANÉS
POZA DEL AGUA. RESIDENCIAL U/M
MODIFICACIÓN DEL PLAN PARCIAL PP5

TÍTULO PLANOS DE INFORMACIÓN
 DELIMITACIÓN DEL POLÍGONO

ESCALA 1:2000  REFERENCIA 4.205

ARQUITECTOS: MANUEL PAREDES GROSSO, FERNANDO SORIANO-GIL, ALBAFELLOS PROPIEDAD: FRANCISCO MONTERO MORAL PLANO Nº 1.3


 FECHA: MARZO 2009