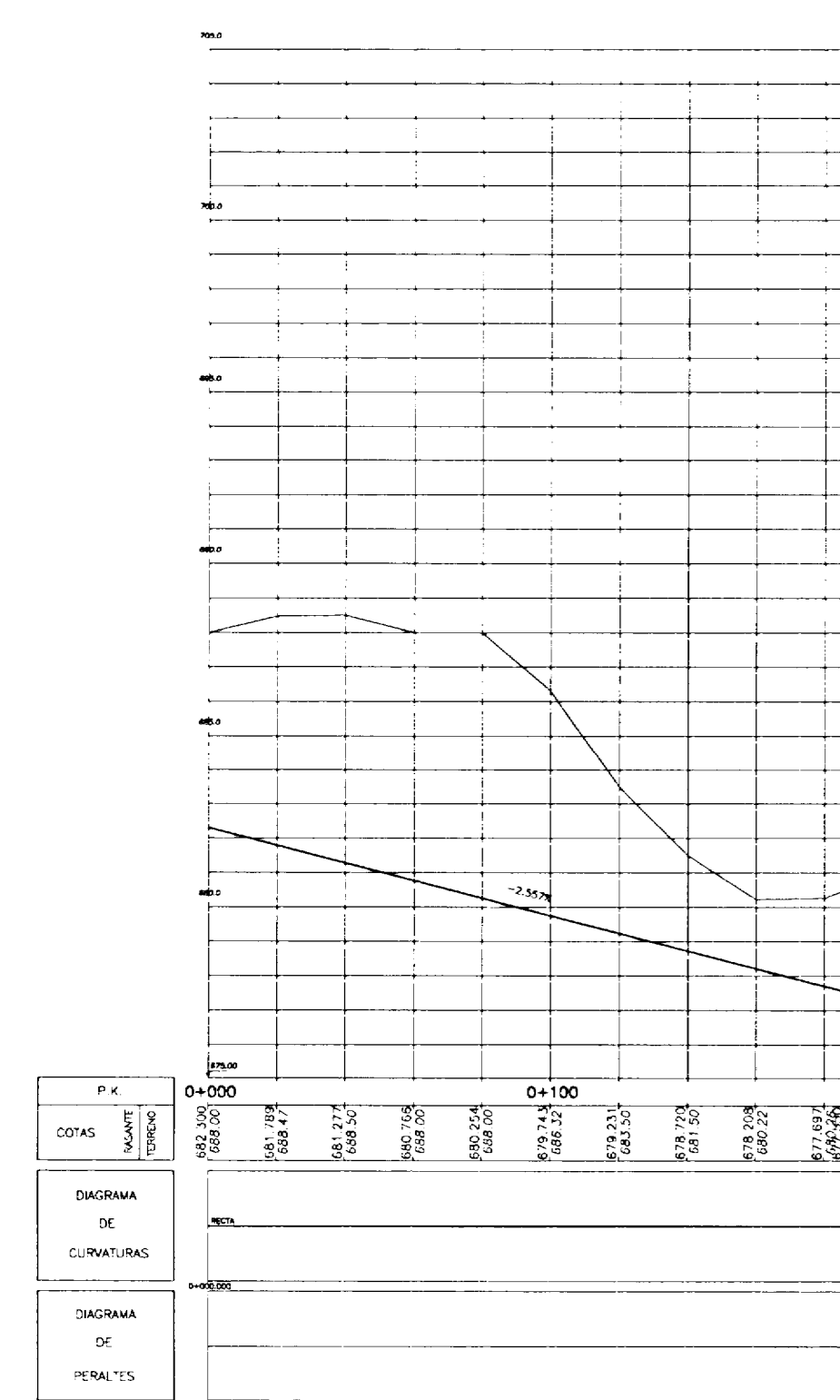
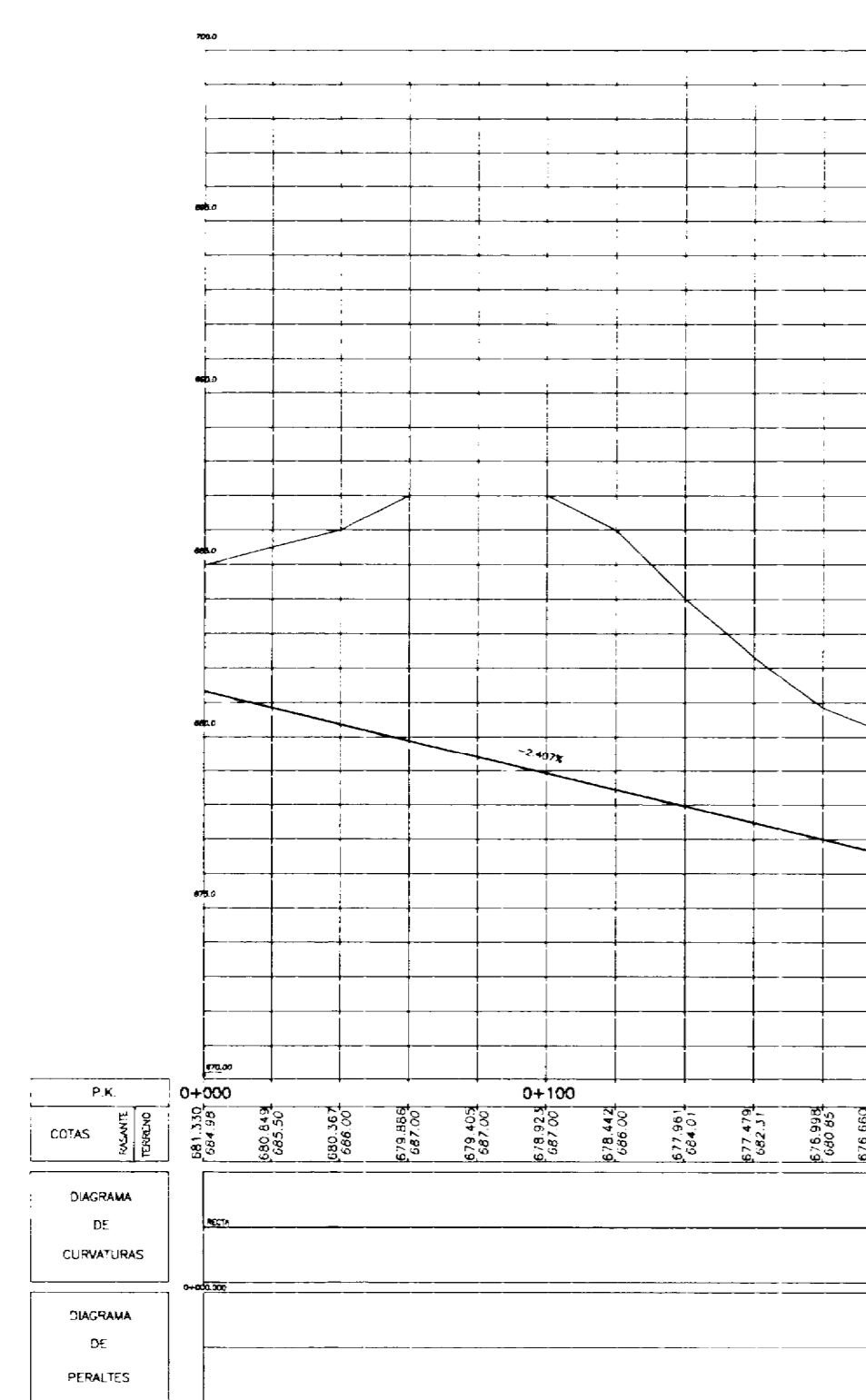


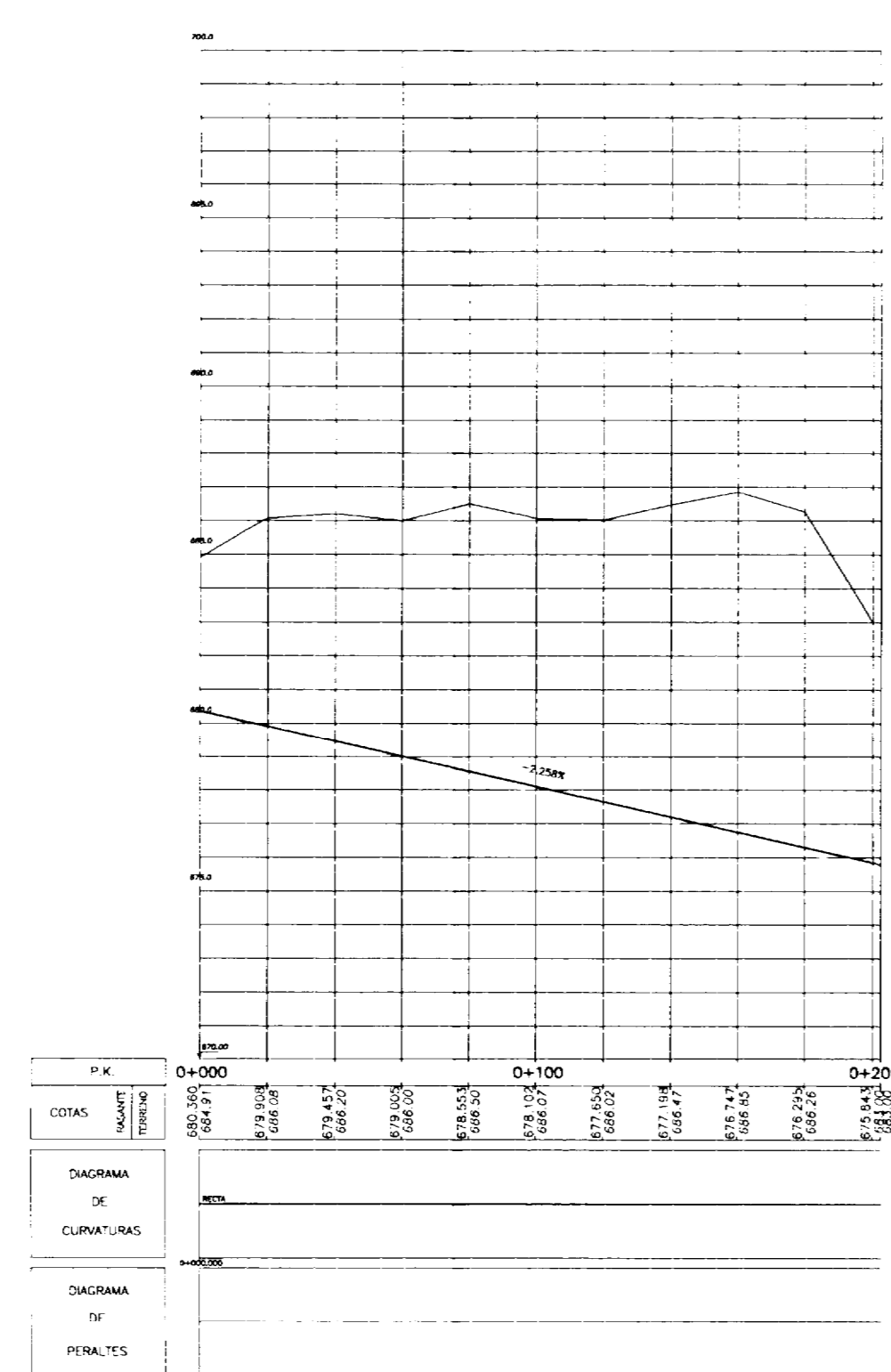
Camino Cementerio



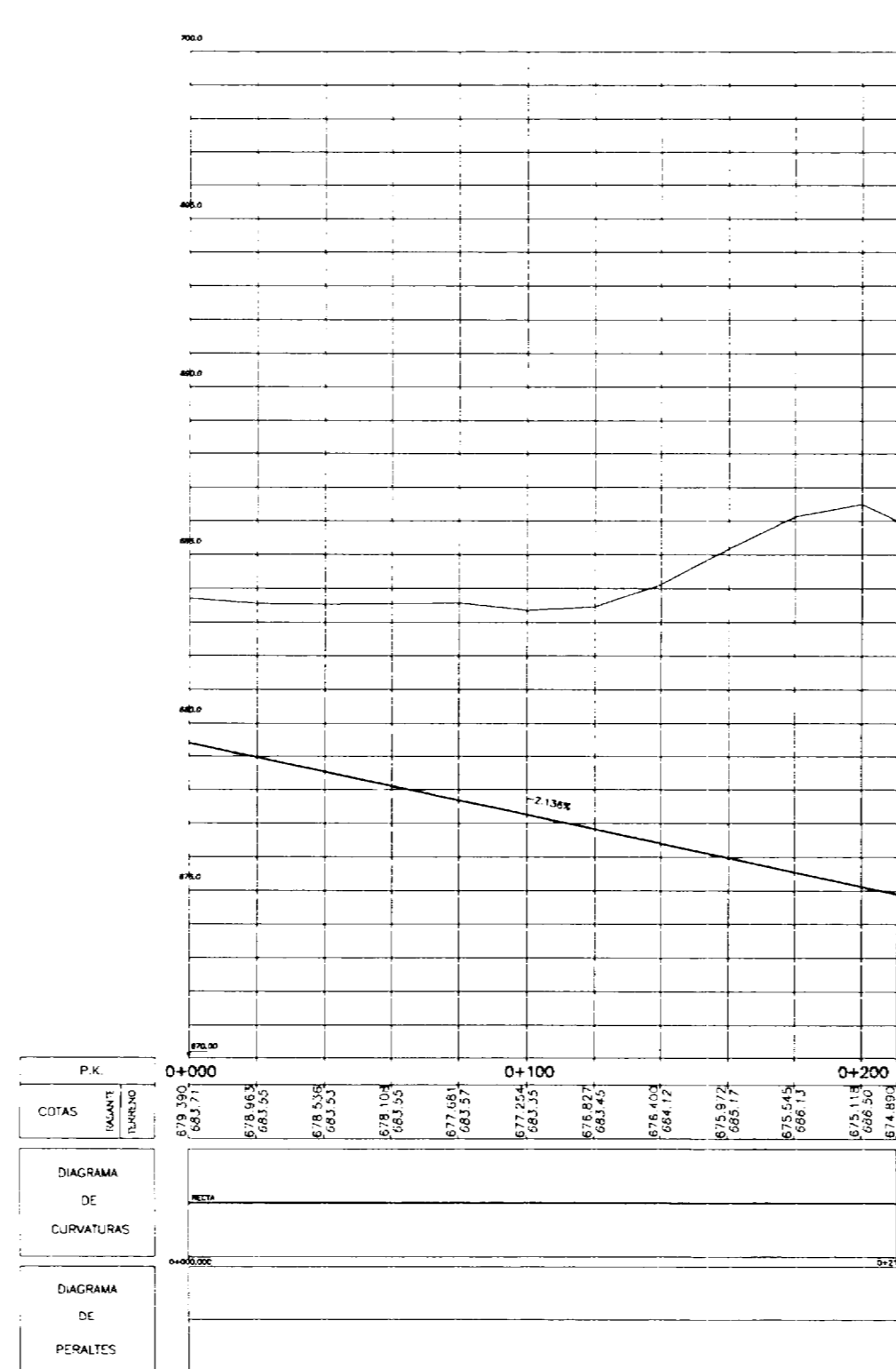
Calle 4.1.S



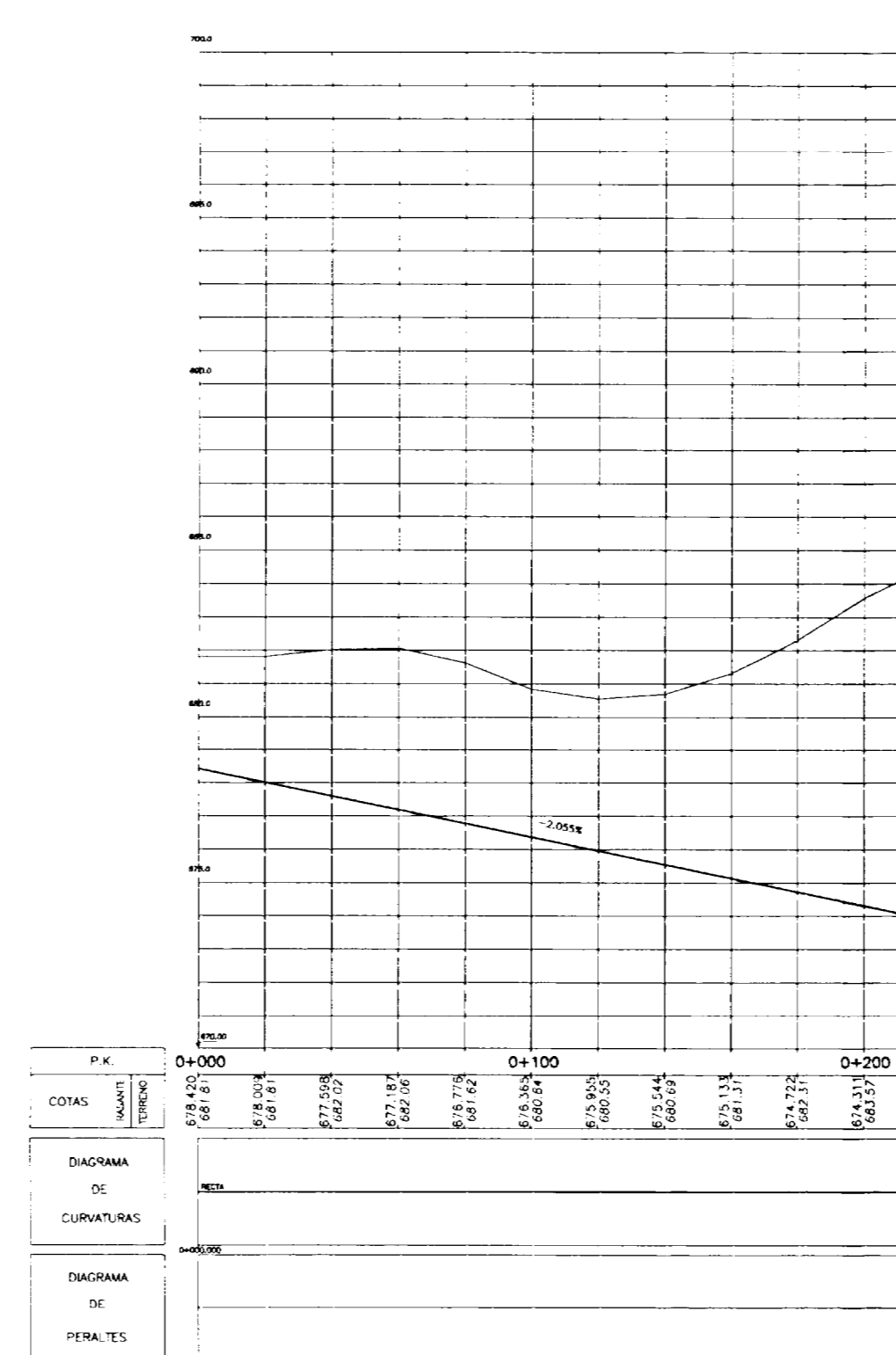
Calle 4.2.S



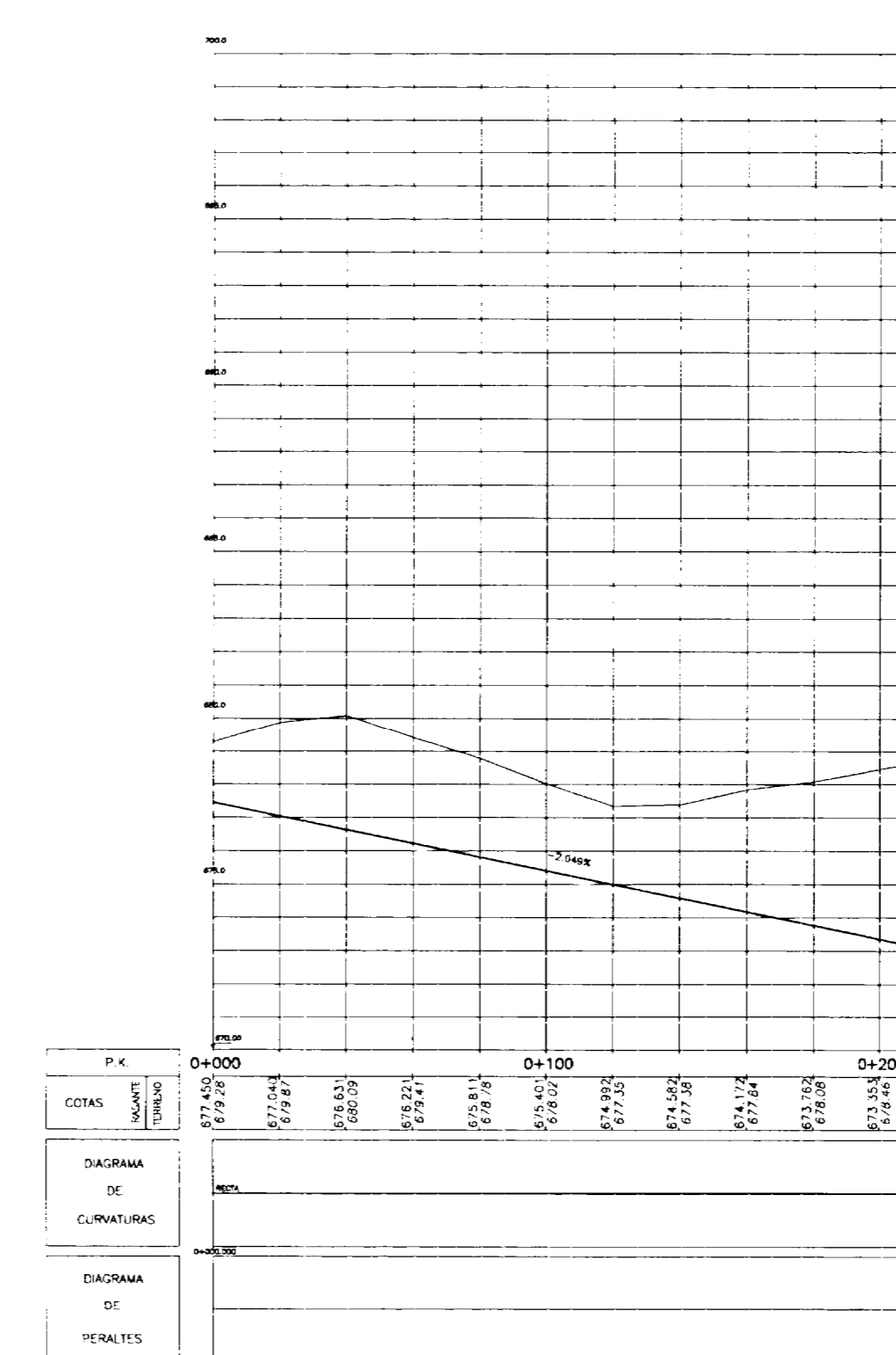
Calle 4.3.S



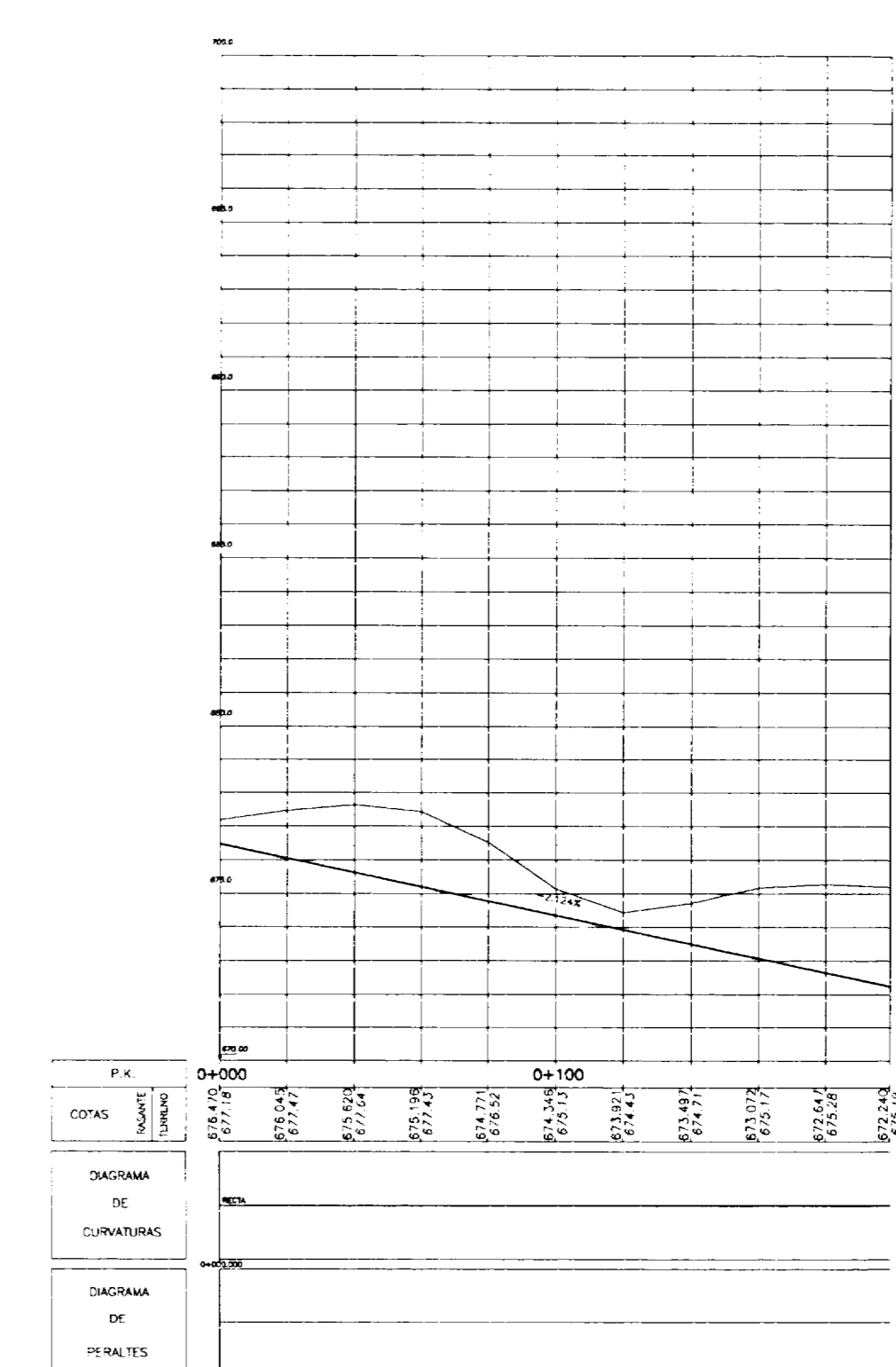
Calle 4.4.S



Calle 4.5.S

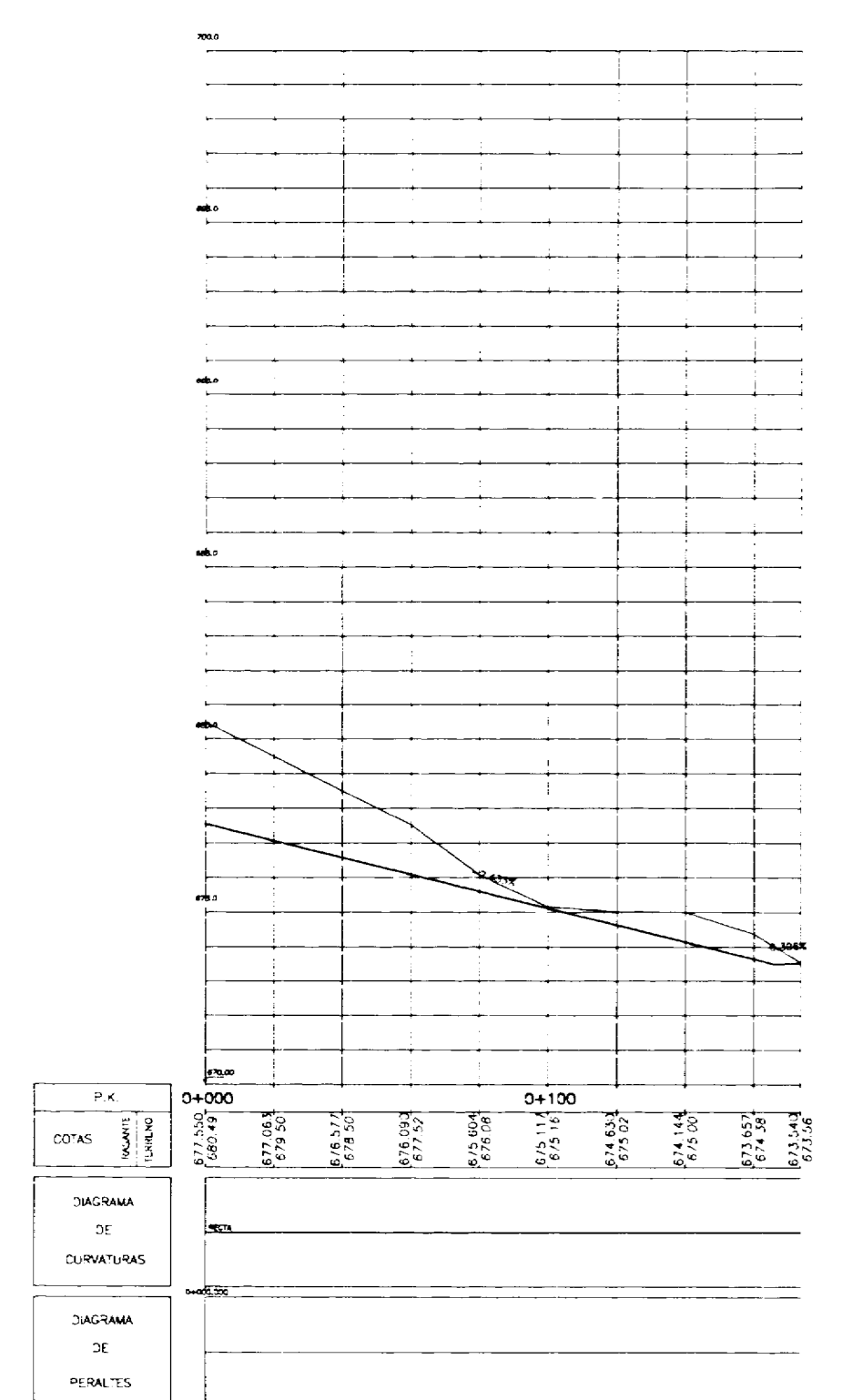


Calle 4.6.S

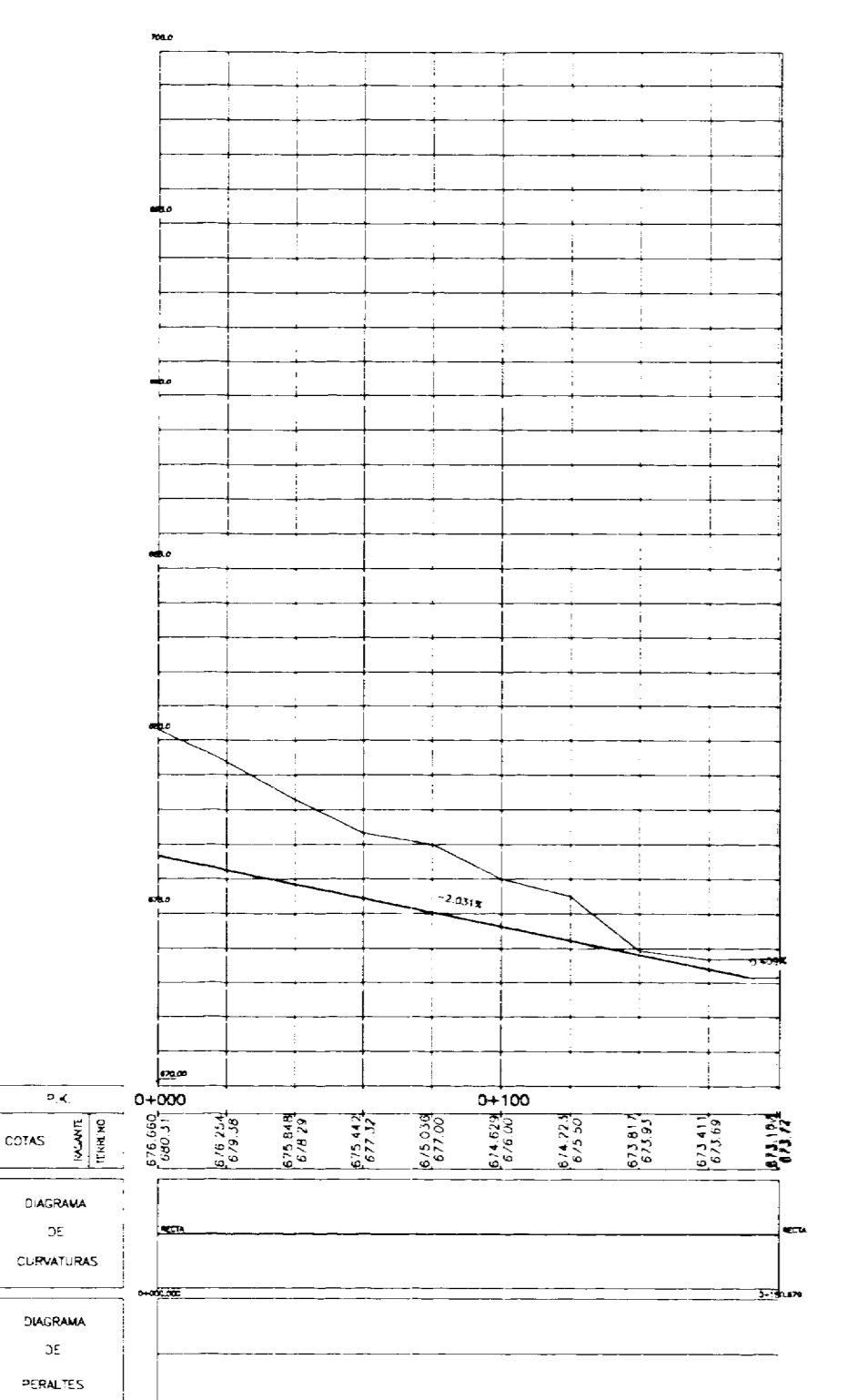


Calle 4.7.S

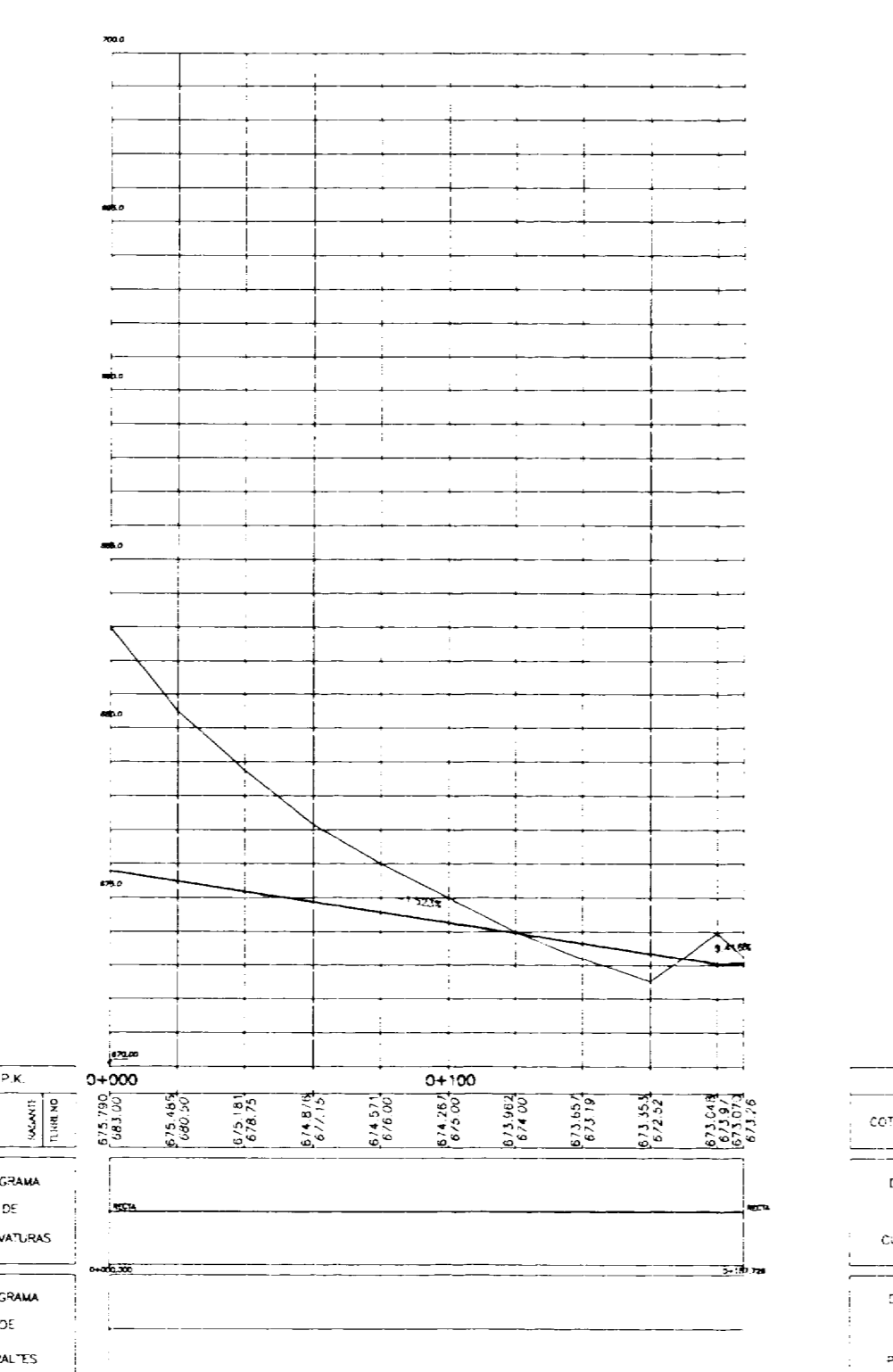
LEYENDA
 — RASANTE DE VIARIO
 - - - LINEA DE TERRENO ACTUAL



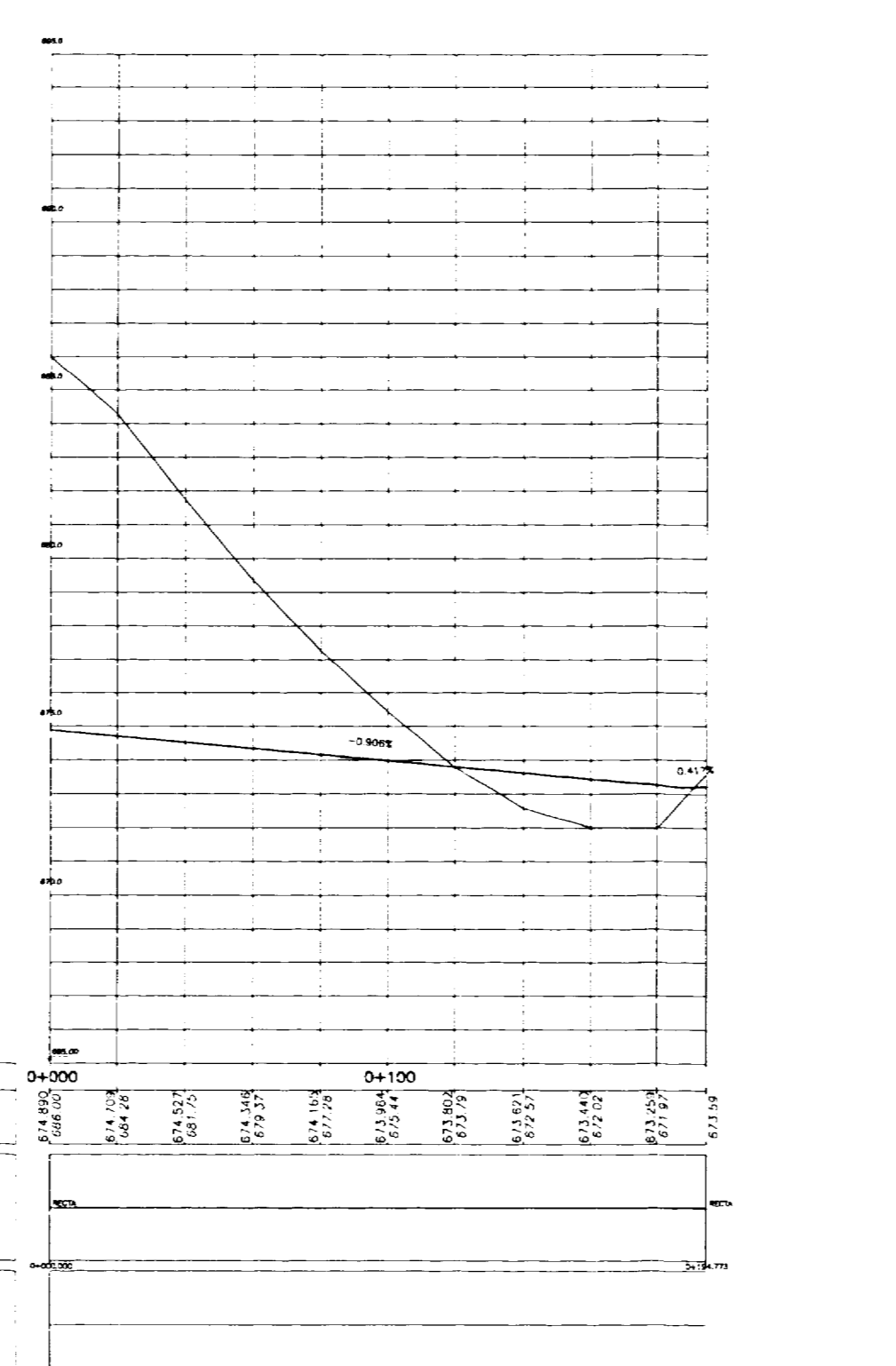
Calle 4.1.N



Calle 4.2.N



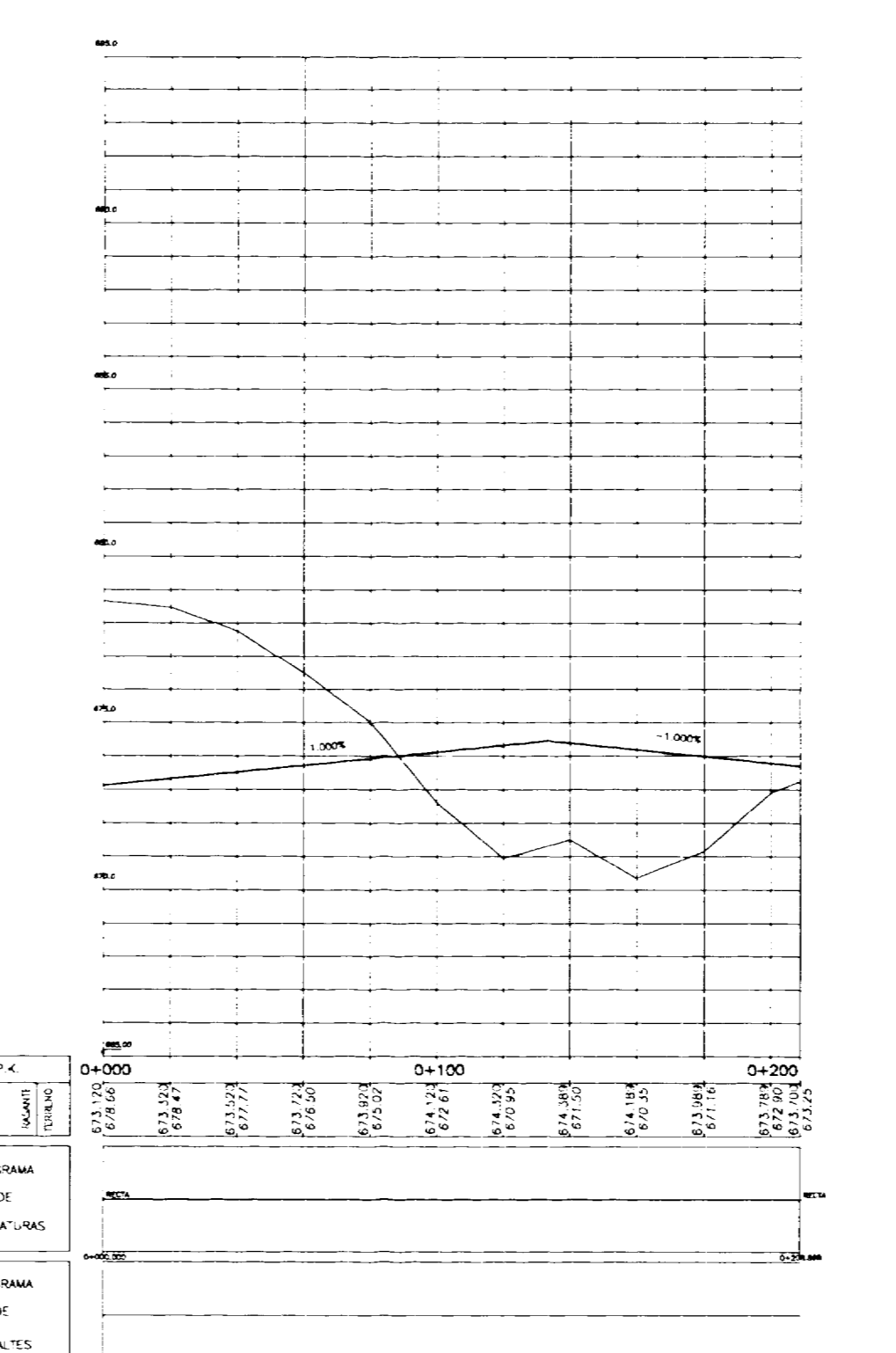
Calle 4.3.N



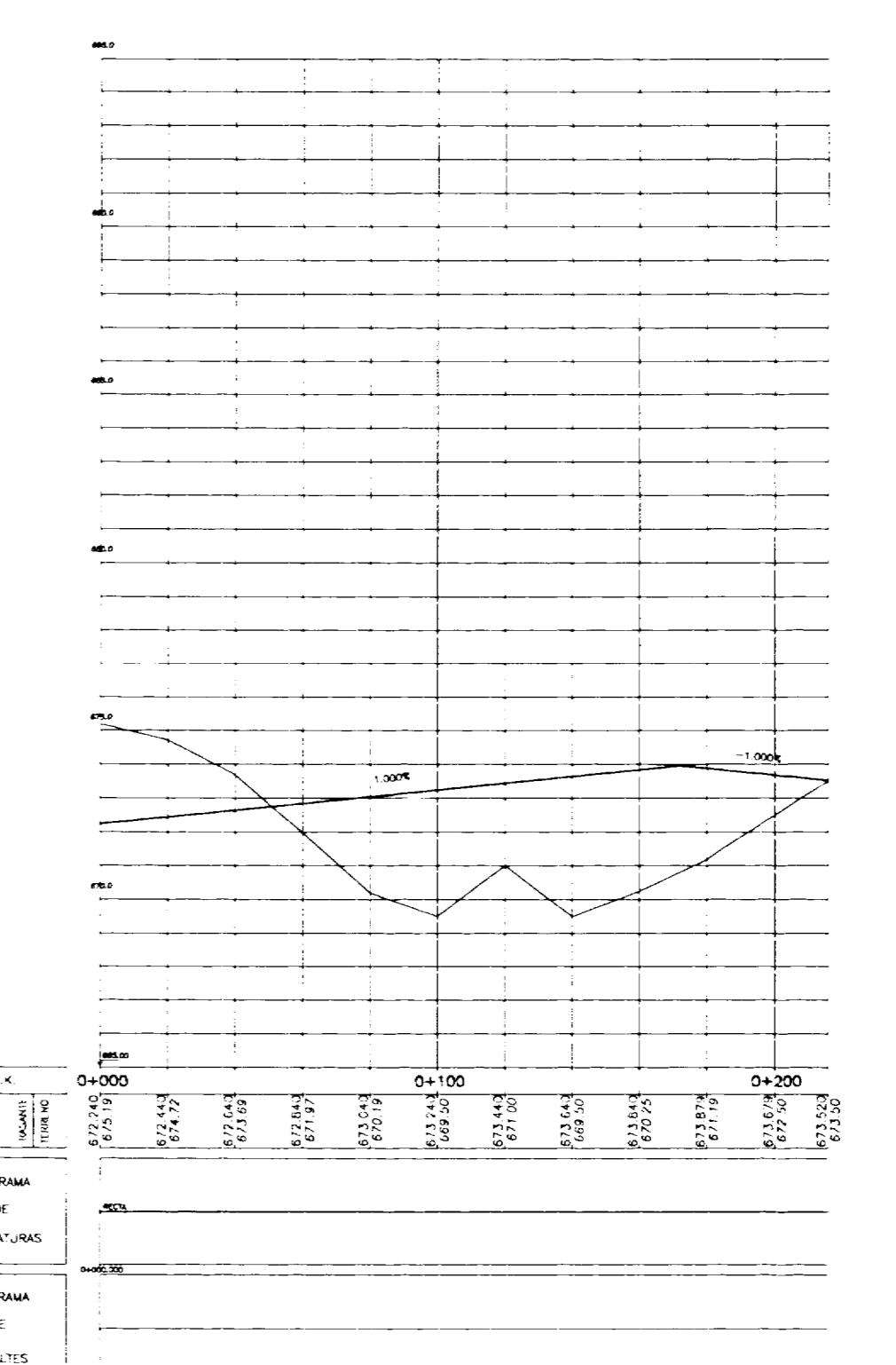
Calle 4.4.N



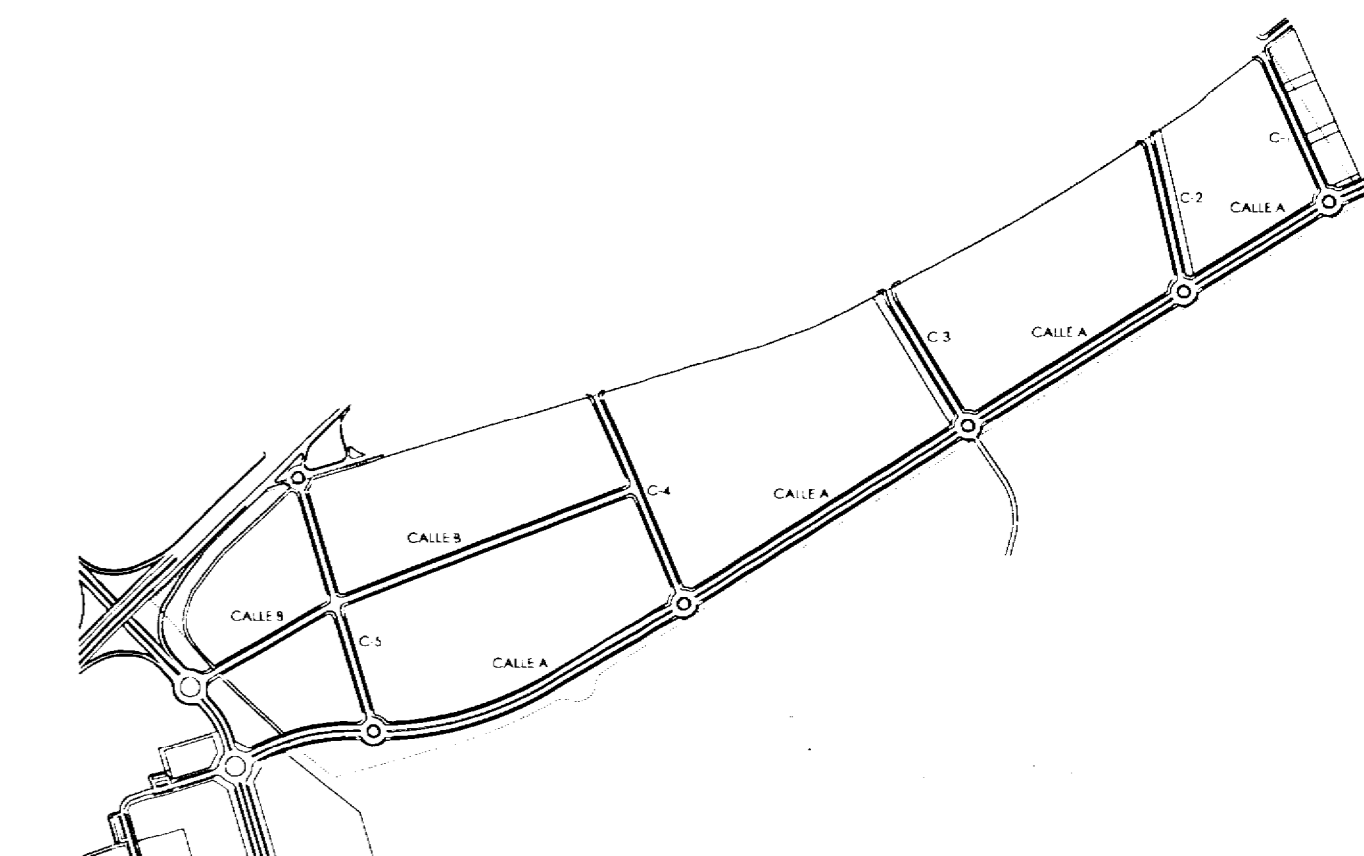
Calle 4.5.N



Calle 4.6.N



Calle 4.7.N



Nº FECHA CONCEPTO POR

AYUNTAMIENTO DE LEGANÉS
 AMPLIACIÓN DEL PORTILLO
 MODIFICACIÓN DEL PLAN PARCIAL DEL SECTOR PP2

TÍTULO PLANOS DE ORDENACIÓN SECCIONES LONGITUDINALES DE VIARIO II

ESCALA H:1000 V:100 REFERENCIA 4.209

ARQUITECTOS MANUEL PAREDES GROSSO FERNANDO SORIANO DEL ALBARELLOS PROPIEDAD MANUEL GÓMEZ LABOURDETTE

PLANO Nº P.7.2 JUNTA DE COMPENSACIÓN DEL PP2 FEBRERO 2010