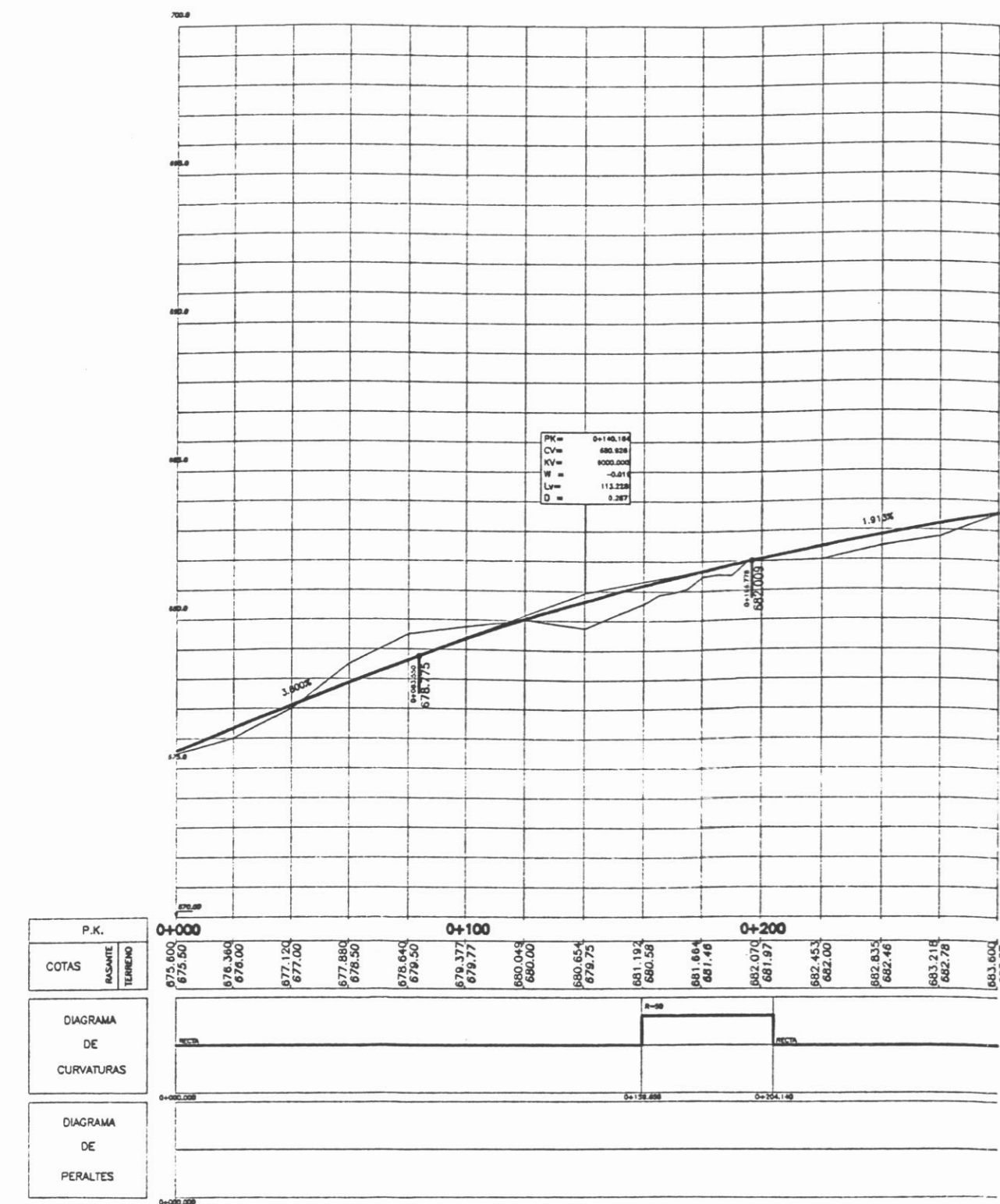
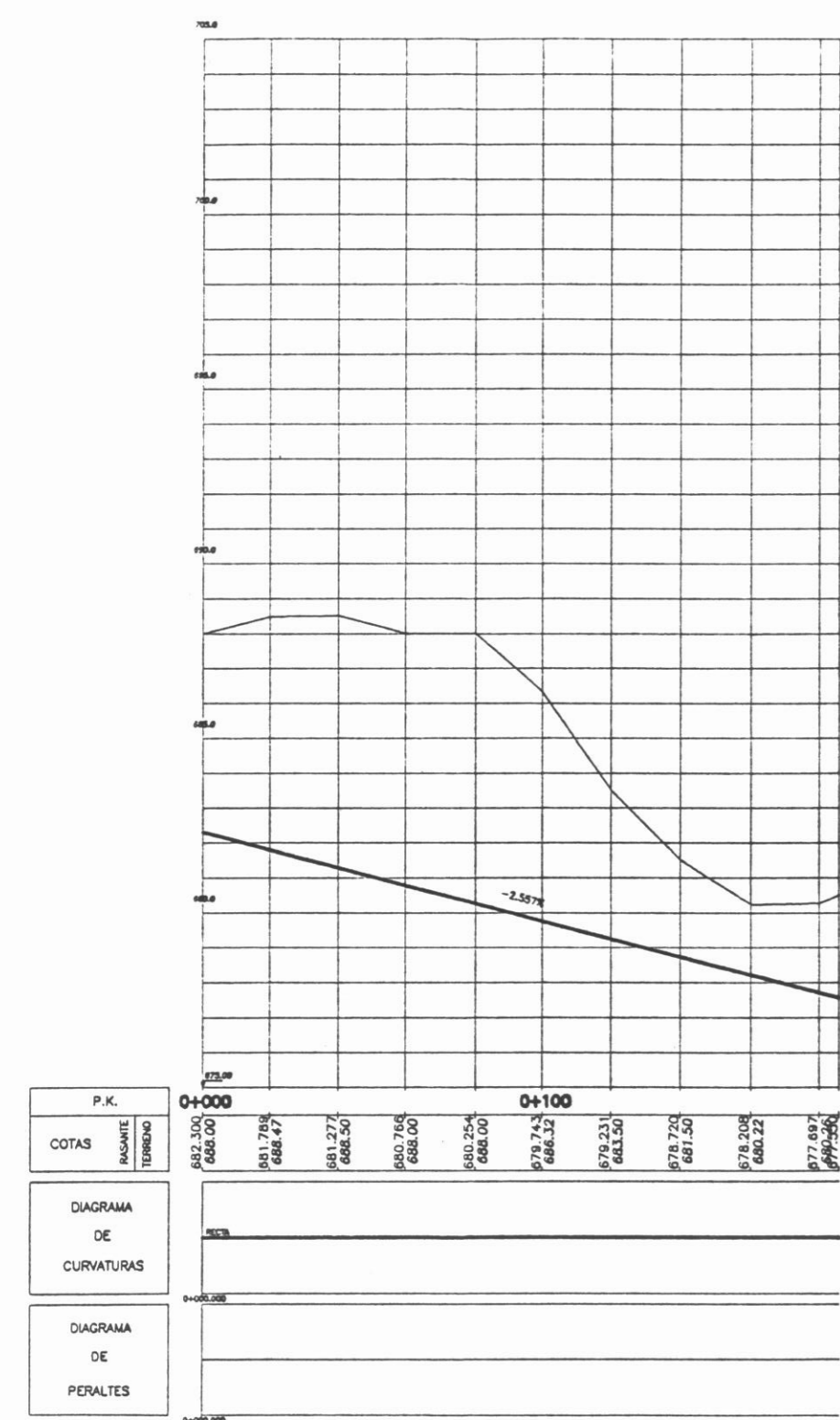


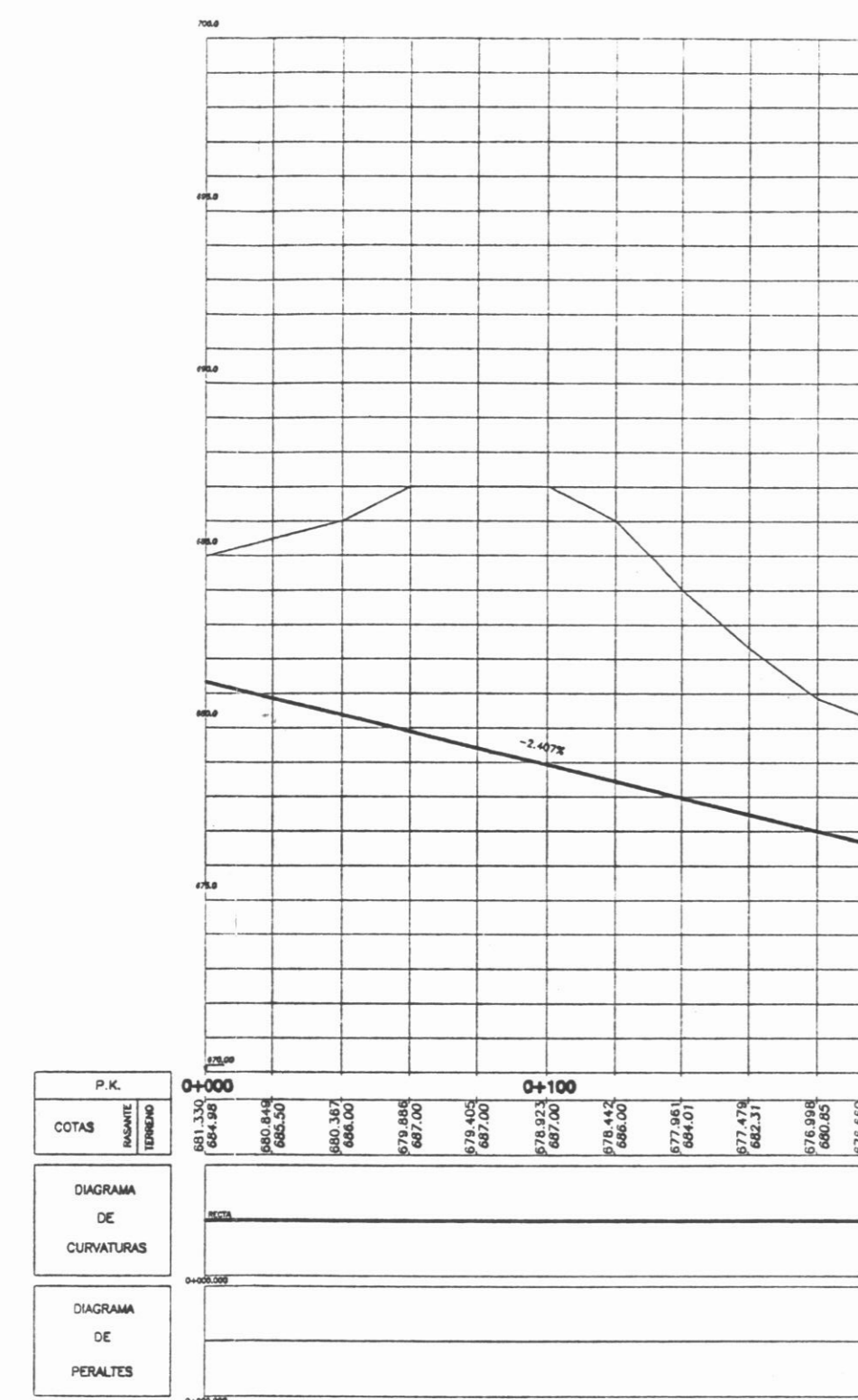
VIA
CALLE



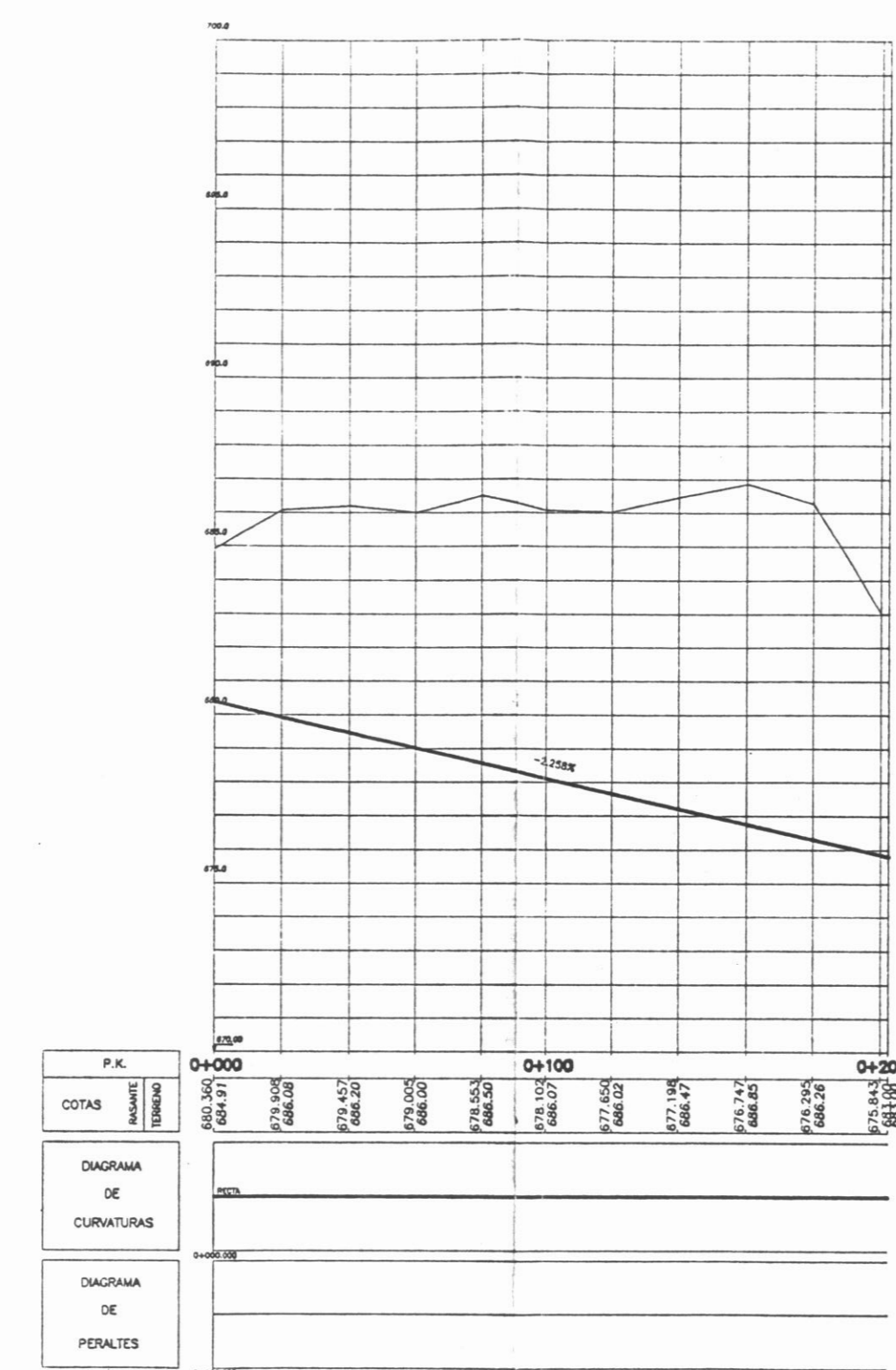
Camino Cementerio



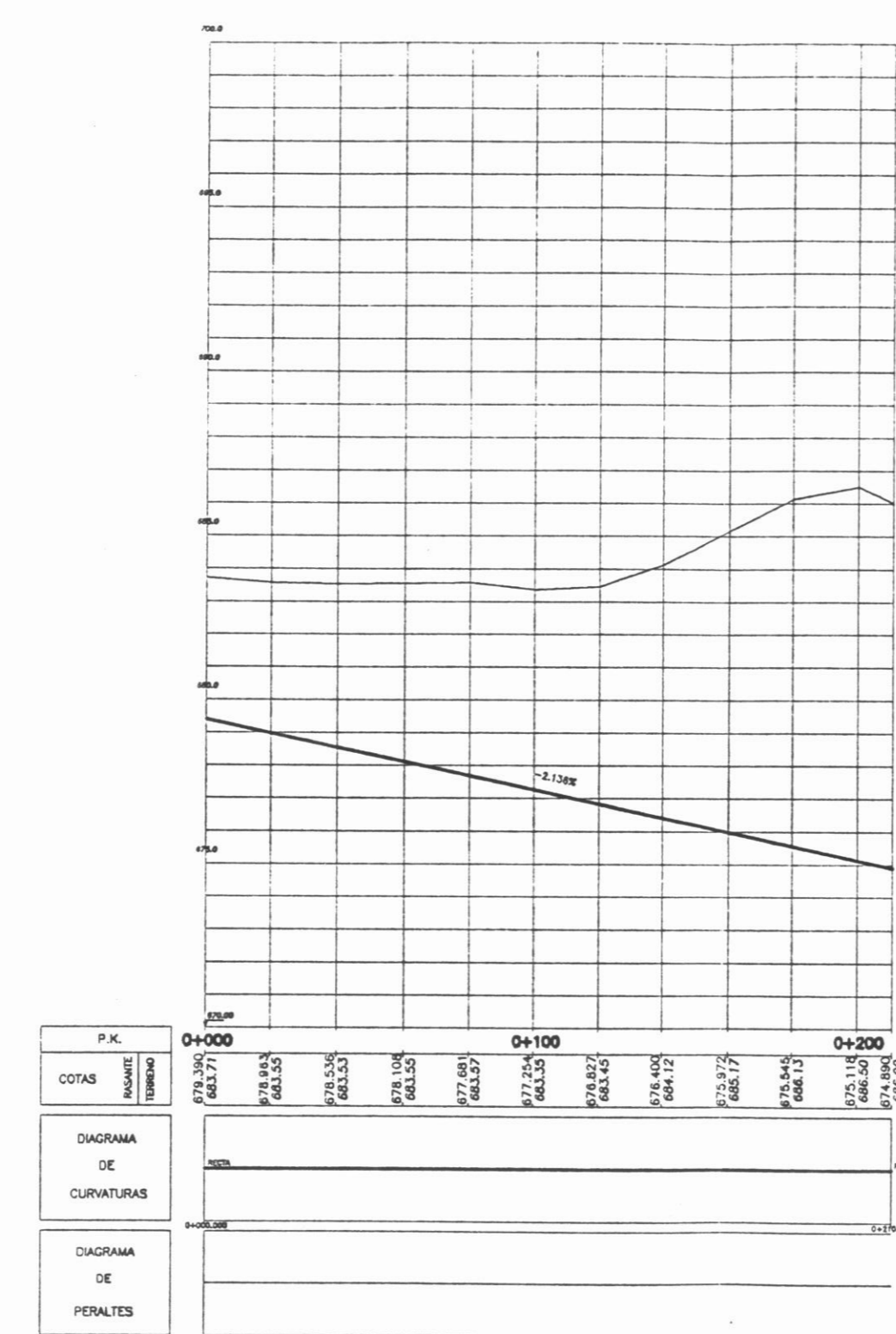
Calle 4.1.S



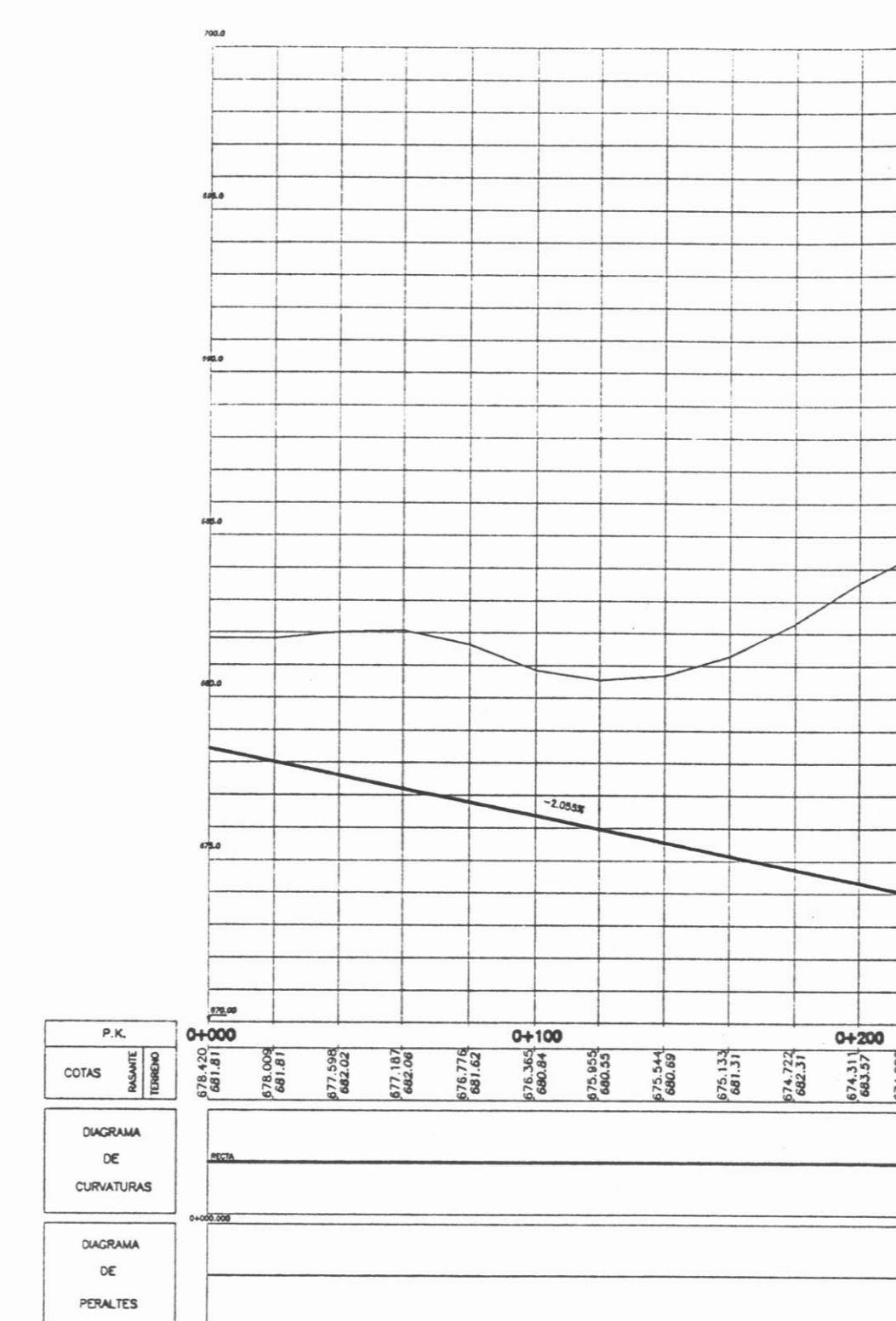
Calle 4.2.S



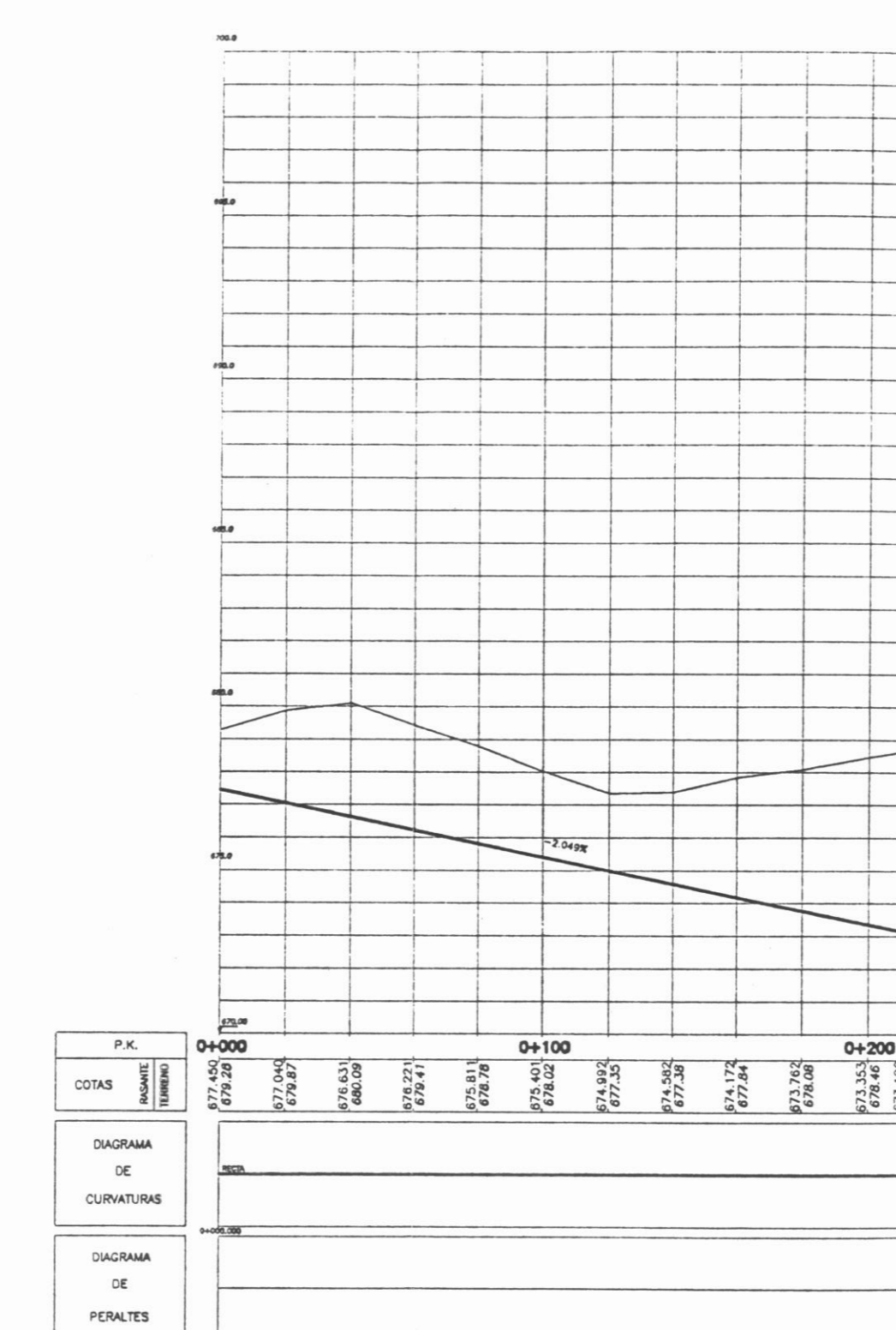
Calle 4.3.S



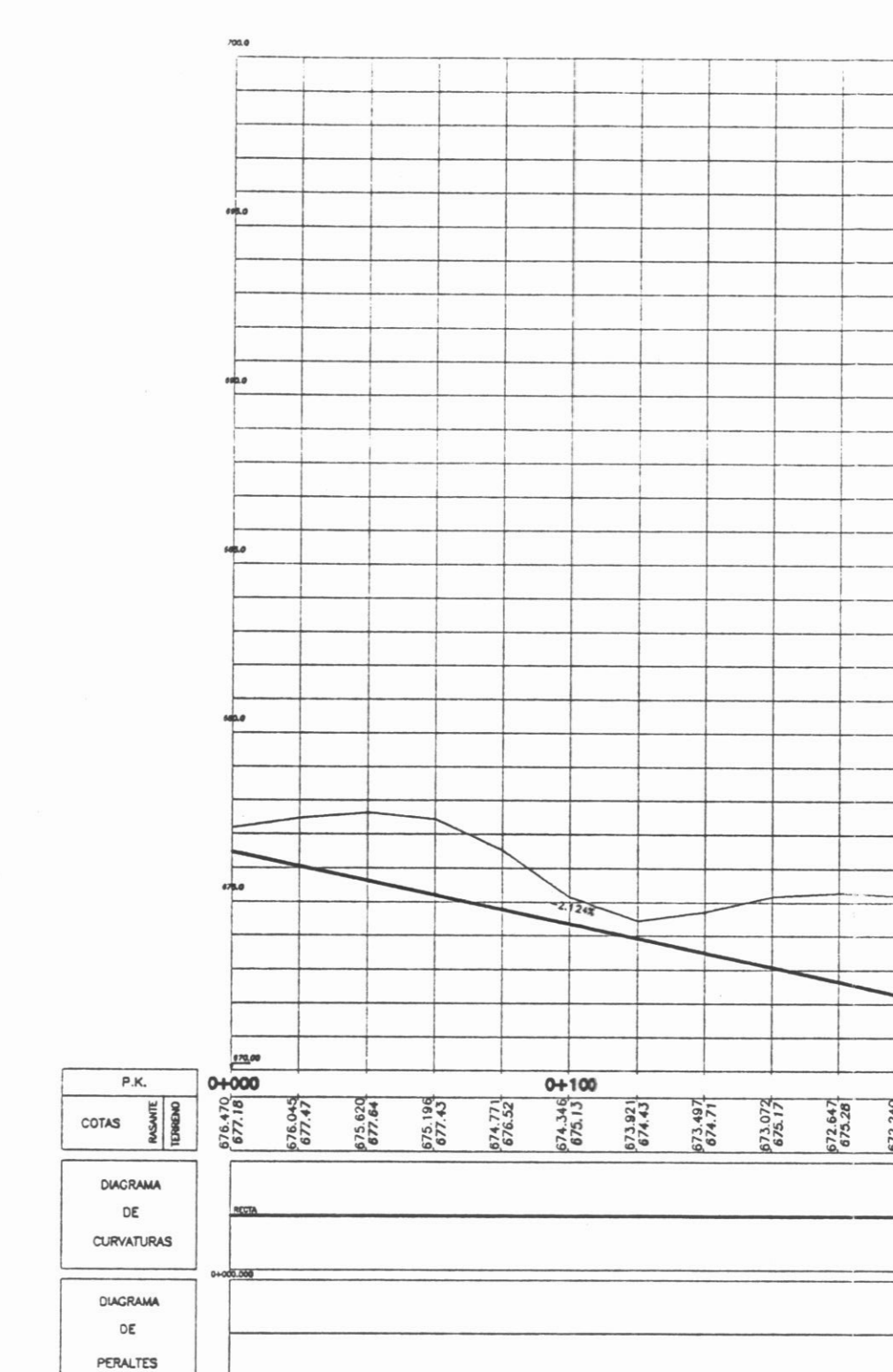
Calle 4.4.S



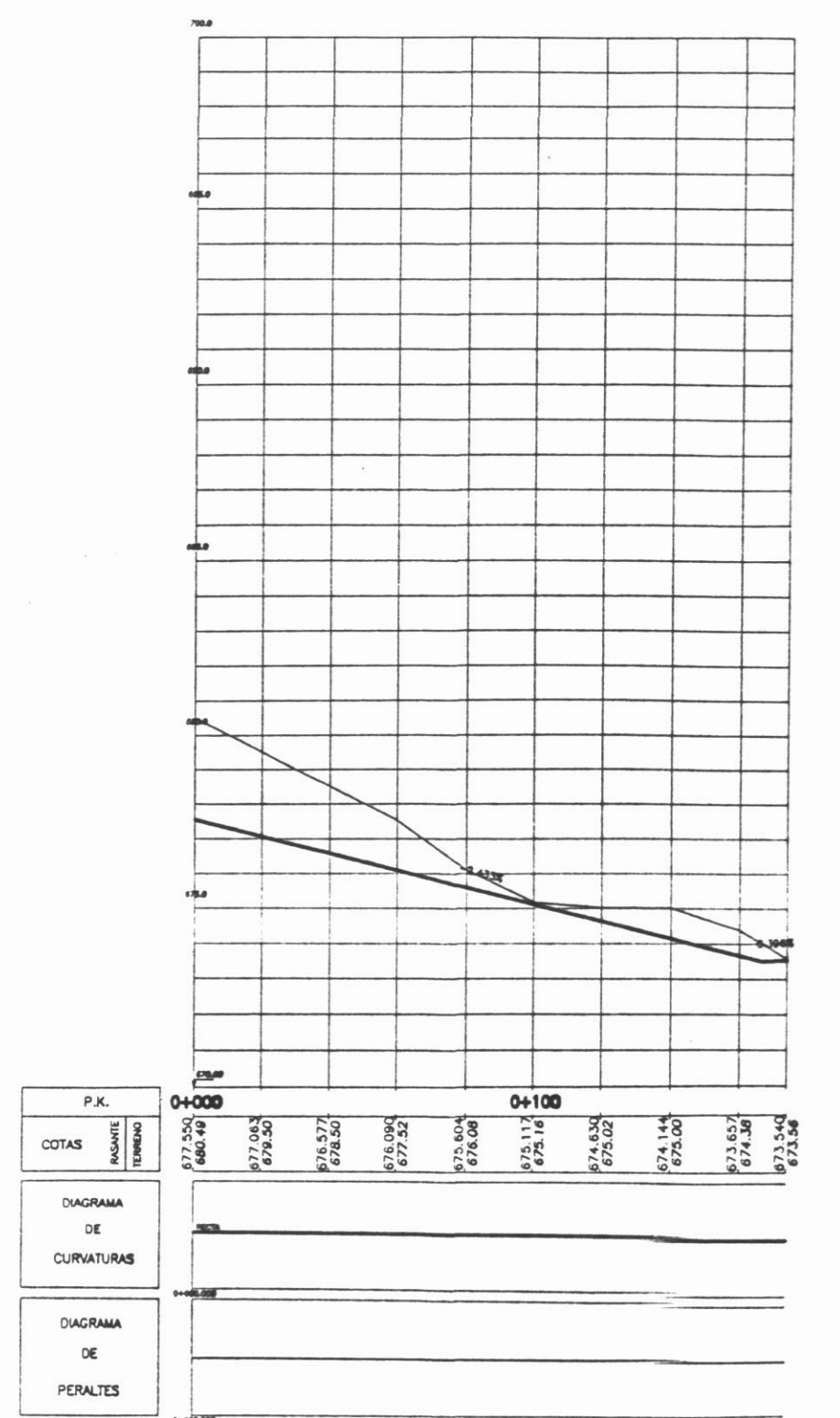
Calle 4.5.S



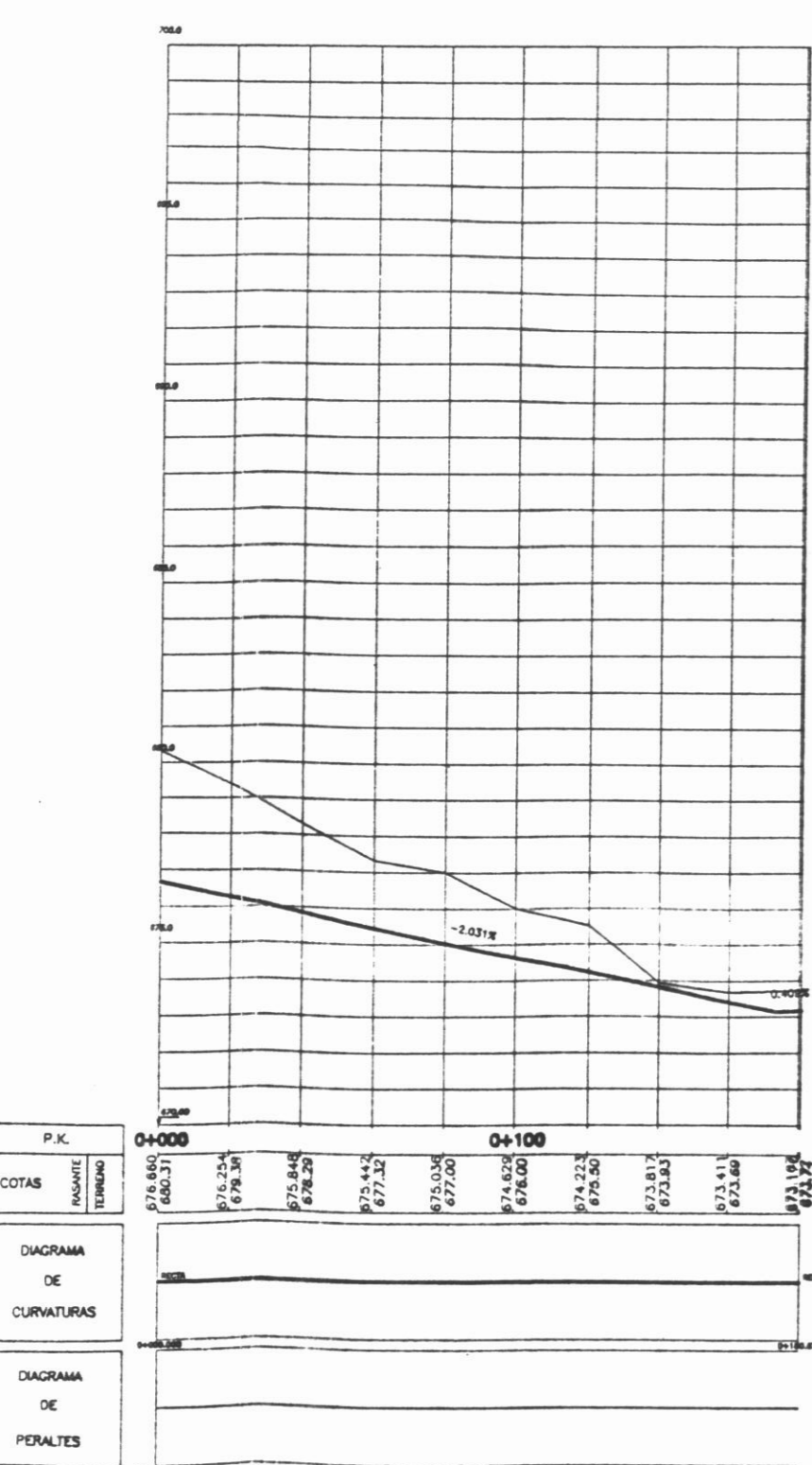
Calle 4.6.S



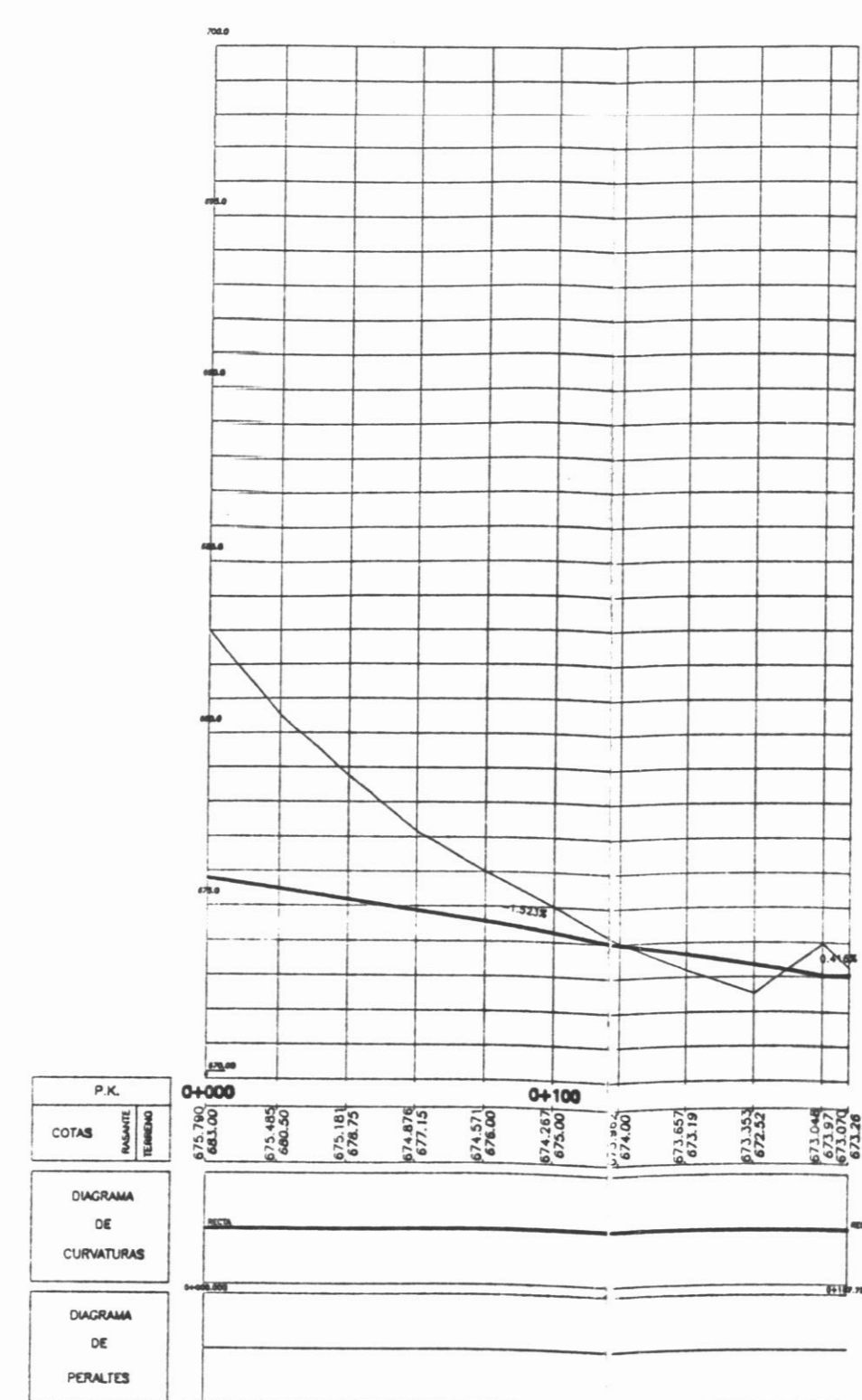
Calle 4.7.S



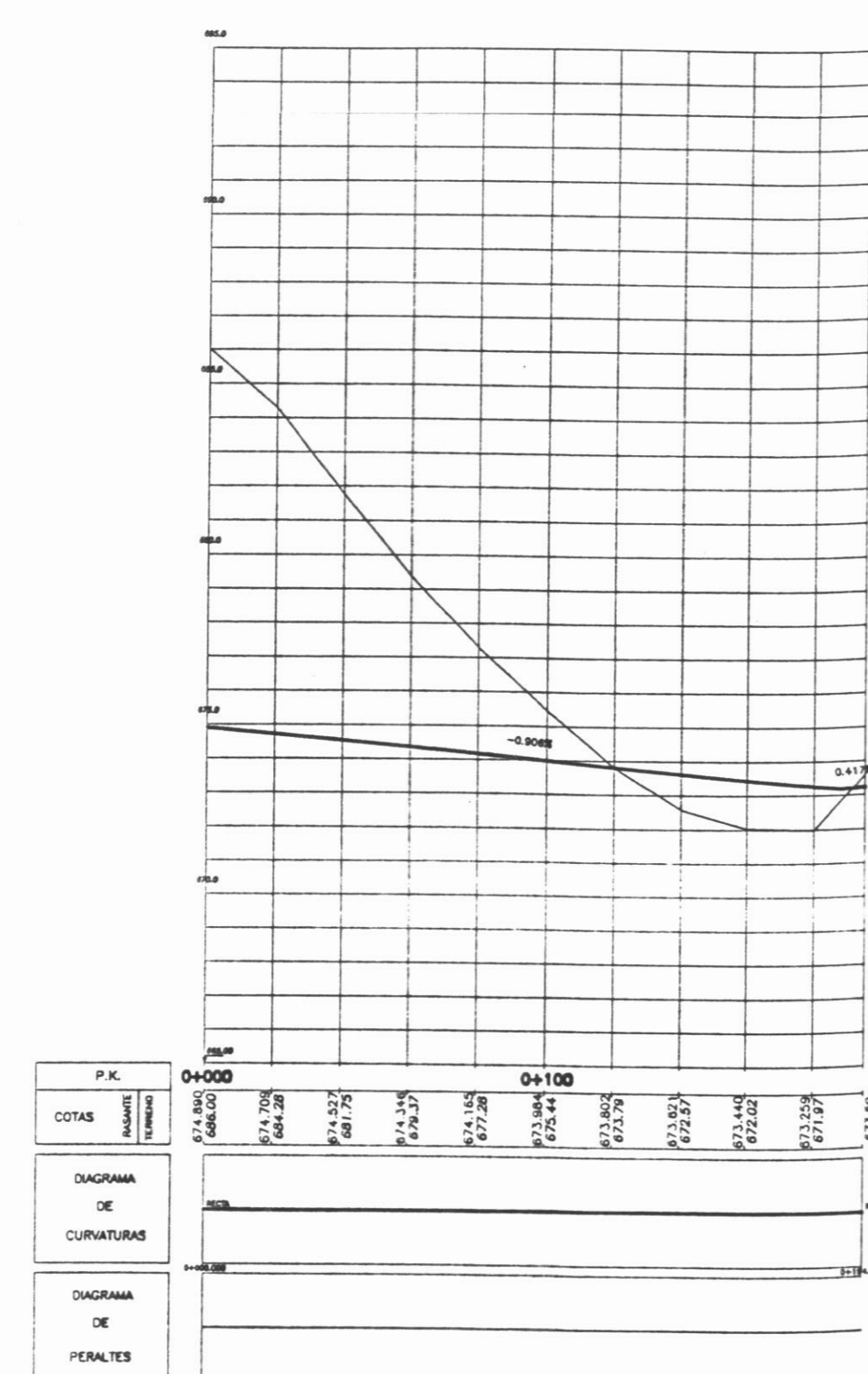
Calle 4.1.N



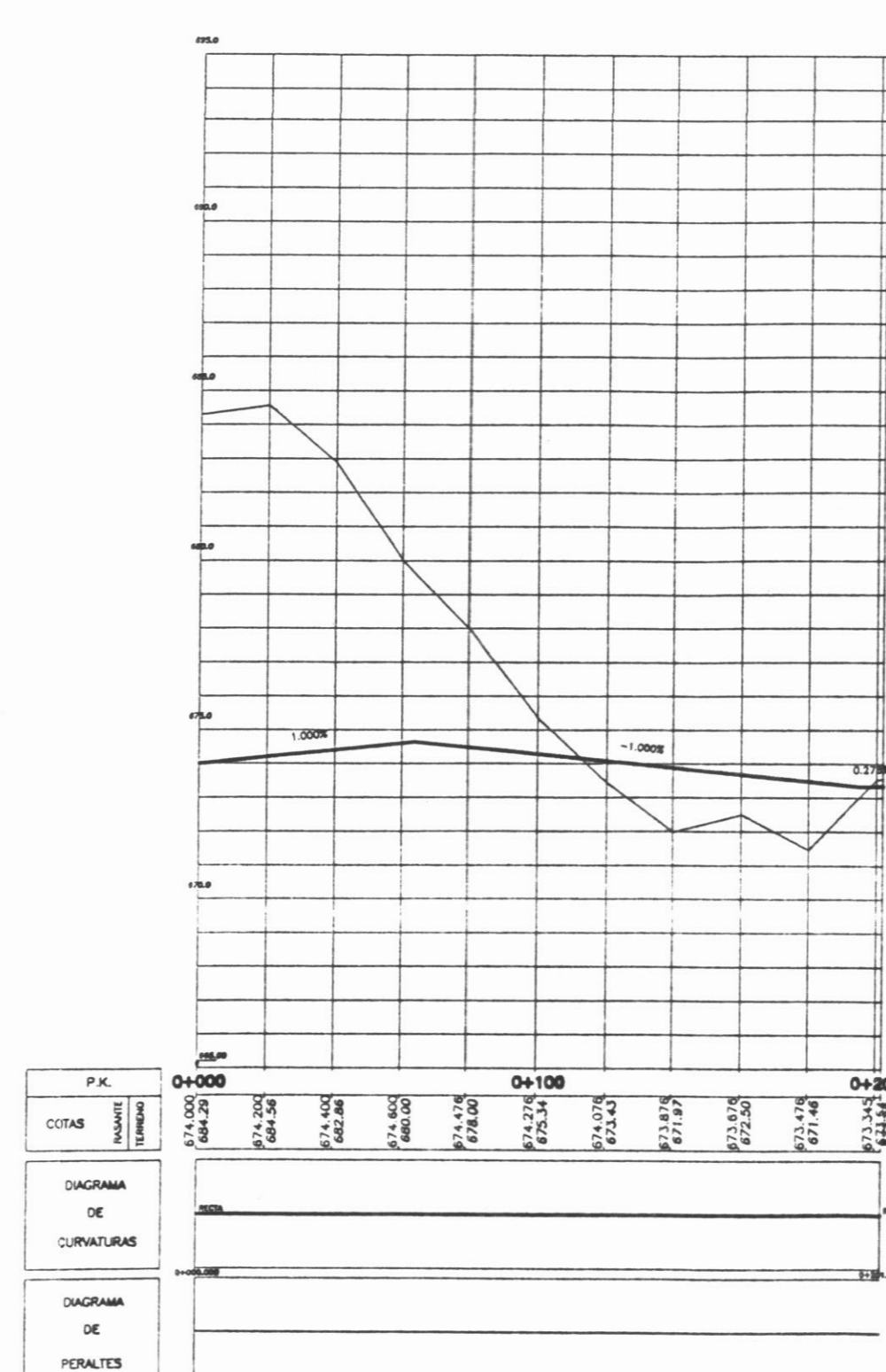
Calle 4.2.N



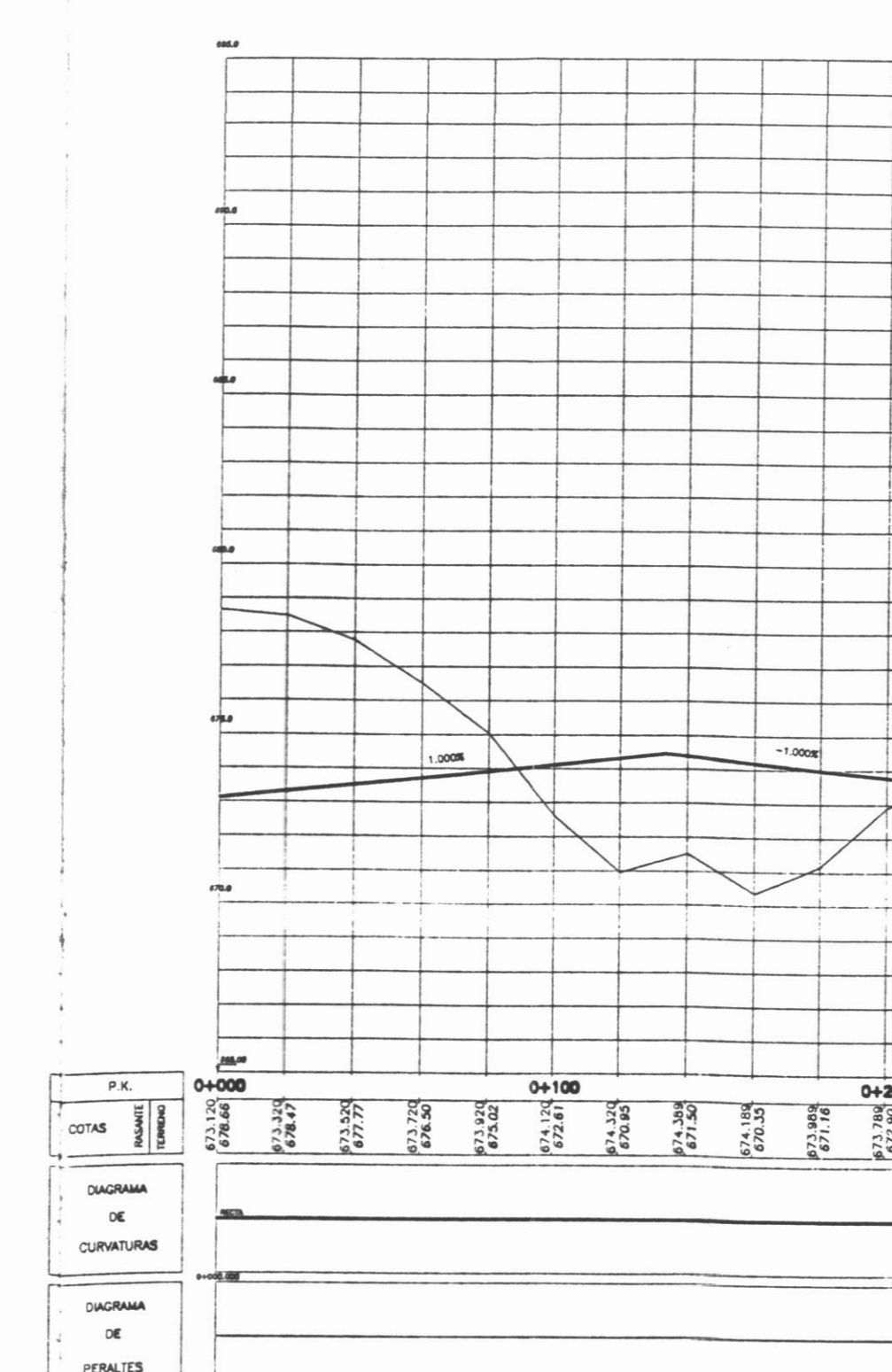
Calle 4.3.N



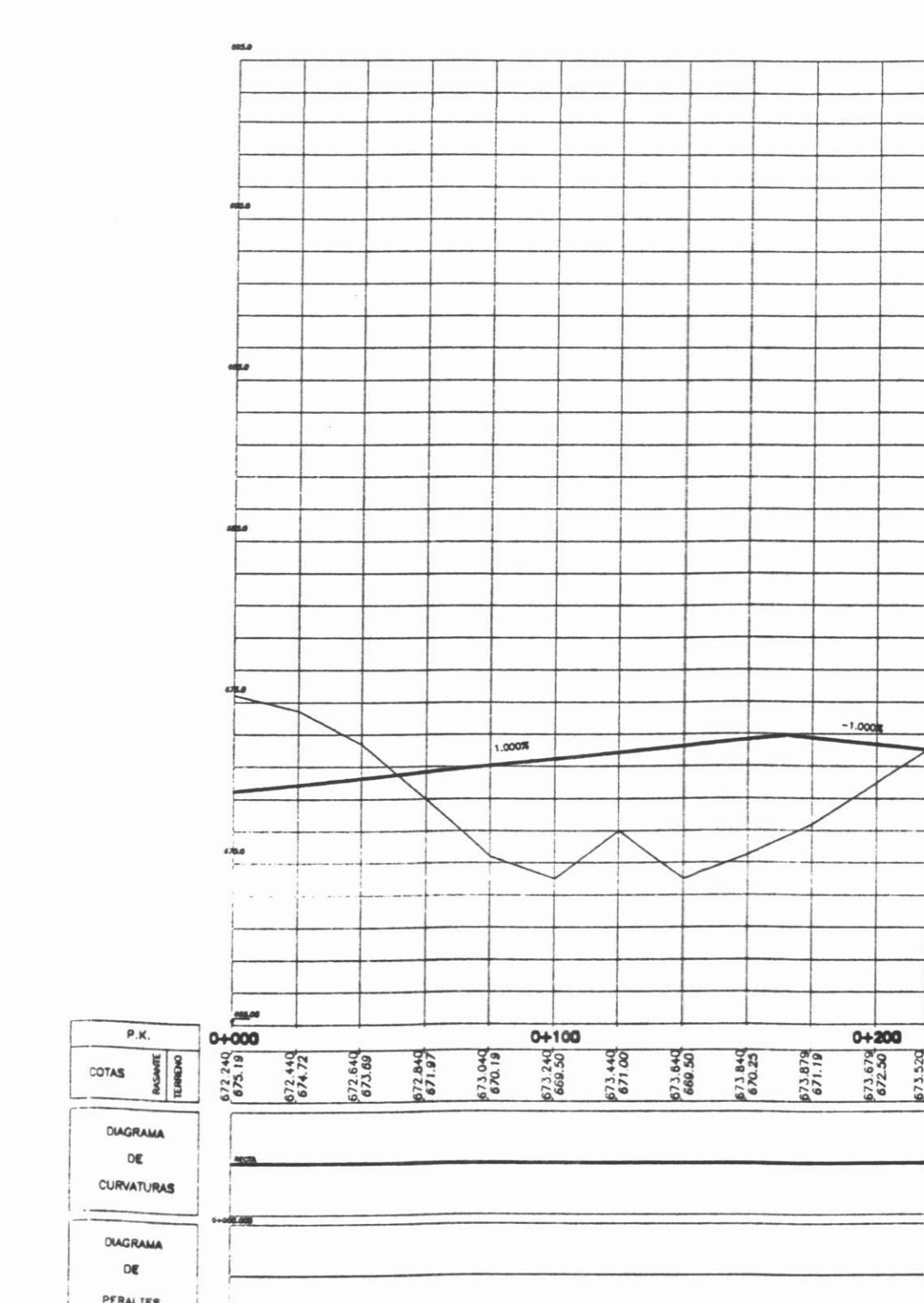
Calle 4.4.N



Calle 4.5.N

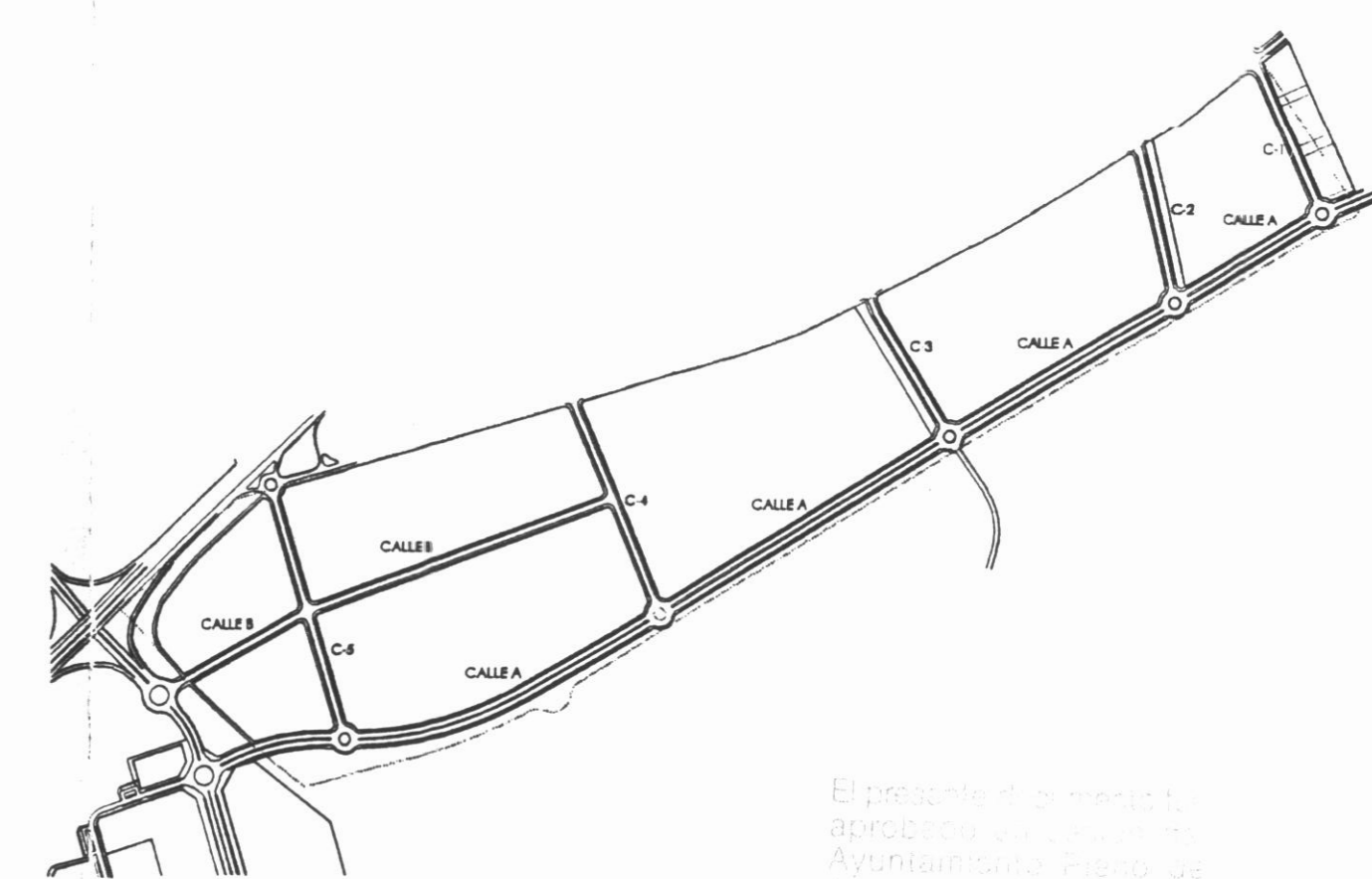


Calle 4.6.N



Calle 4.7.N

LEYENDA
 — RASANTE DE VIARIO
 - - - - LINEA DE TERRENO ACTUAL



AYUNTAMIENTO DE LEGANÉS
 AMPLIACIÓN DEL PORTILLO
 PLAN PARCIAL DEL SECTOR PP2

TÍTULO
 PLANOS DE ORDENACIÓN
 SECCIONES LONGITUDINALES DE VIARIO II
 ESCALA H:1000 V:100 REFERENCIA 4.113
 ARQUITECTOS
 MANUEL PAREDES GROSSO
 FERNANDO SORIANO GIL ALBARELLOS
 ASOCIACIÓN DE PROPIETARIOS DEL PP.2
 NOVIEMBRE 2002
 P.7.2
 FECHA